

Boarshaw Primary School – Geography

LC: Where do the wheels on the bus go?

Geographical Skills and Fieldwork

Year 1

What should I already know?

That I live in the United Kingdom.

The United Kingdom is a country.

A country is a place where you live.

Geographical skills and enquiry

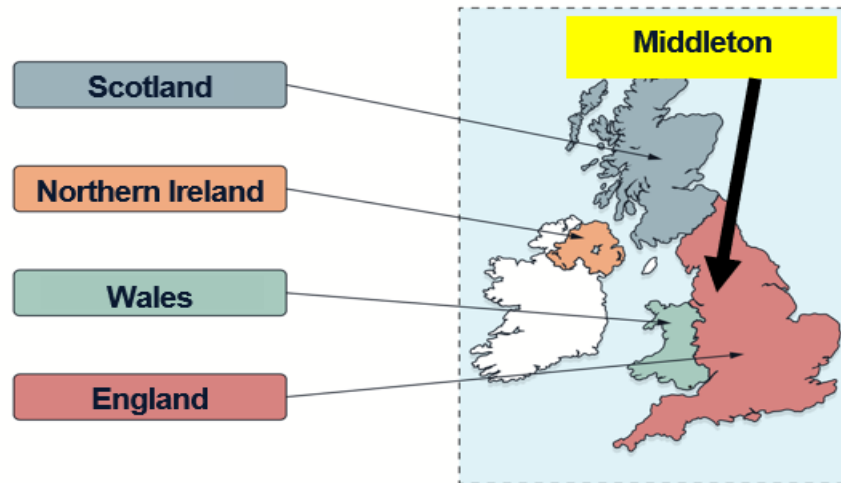
To create and use maps.

To use aerial photographs to recognise landmarks.

To recognise human and physical geography.

What key knowledge will I know by the end of the unit?


The United Kingdom comprises four different countries: **England, Scotland, Wales and Northern Ireland**. **Middleton** is a town in **Greater Manchester**.




Settlements are places where people live and sometimes work.

They can be small or large.


There are **three types of settlements**: villages, towns and cities.



Nordon, Village



Middleton, Town



Manchester, City

Key Vocabulary

Middleton	The town where we go to school.
Postcode	Locates you to a street or place using letters and numbers.
Town	A place where people live, shop and work which is larger than a village.
Physical features	Natural things such as the river, which are part of the environment and not made by humans.
Human features	Things such as houses, roads and bridges, which have been built by humans

Street names

Buildings are usually placed **along streets**. Each street has a **name**.




Aerial photos

An aerial view is a photo **taken from above**. You can use it to look at the **geographical features** of a place.



Post Assessment – Geography – Geographical skills and fieldwork.

Learning Challenge: Where do the wheels on the bus go?

	Post assessment		Post assessment
1. What country do you live in?	<div style="display: flex; flex-direction: column; gap: 5px;"> <div style="border: 1px solid black; background-color: #d9e1f2; padding: 2px; display: inline-block;">Scotland</div> <div style="border: 1px solid black; background-color: #f4cccc; padding: 2px; display: inline-block;">Northern Ireland</div> <div style="border: 1px solid black; background-color: #d9ead3; padding: 2px; display: inline-block;">Wales</div> <div style="border: 1px solid black; background-color: #f4cccc; padding: 2px; display: inline-block;">England</div> </div>	5. Can you find England on the map?	
2. Which town do you live in?			
3. Middleton is a city. True or false?		6. Label the map with the countries.	
4. What is your address?			

England	Scotland
Wales	Northern Island