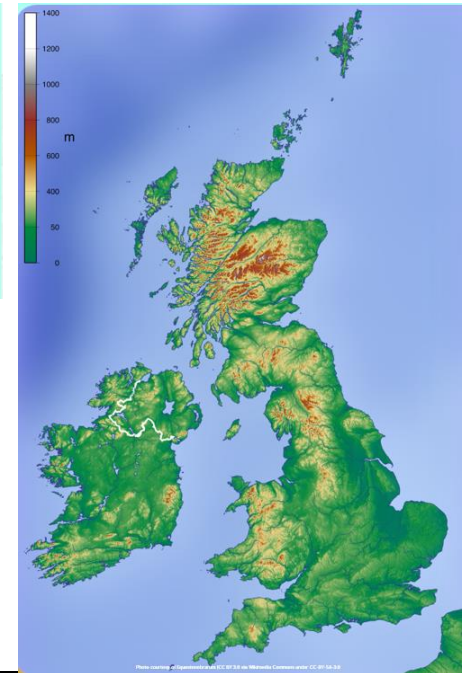
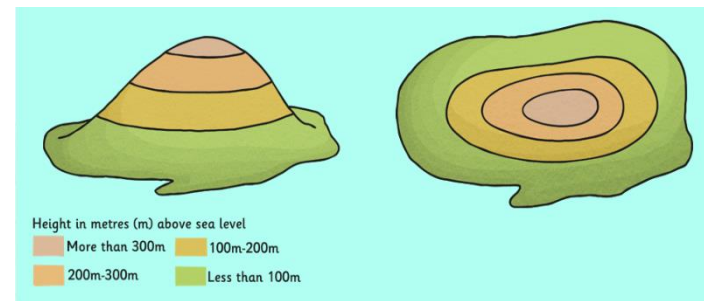
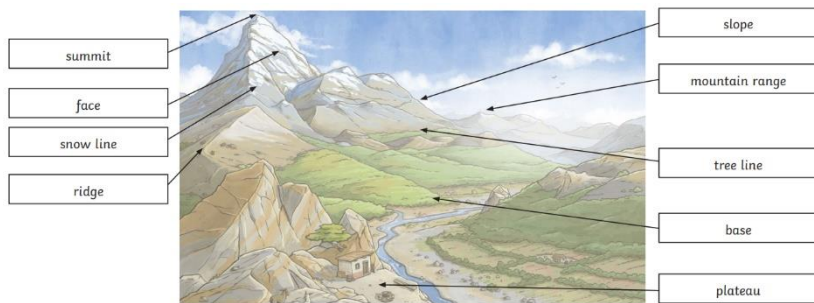




Year 6 - Spring 2 - Mapping Mountains



Key Vocabulary

Thematic maps	A type of map that portrays the geographic pattern of a particular subject matter.	Land-use patterns	The arrangement for the uses of land for different purposes.
Distinct	Recognisably different in nature from something else of a similar type.	Landform	A natural feature of the Earth's surface.
Fold mountain	Tectonic plates collide and rock is pushed up.	Fault-block mountain	Cracks in the Earth's surface open up, some chunks of rock are pushed up, some are pushed down.
Dome mountain	Formed when magma is forced upwards but doesn't ever flow out of the crust.	Volcanic mountain	Formed around volcanoes and made of layers of ash and cooled lava.
Plateau mountain	Materials taken away through erosion leave deep valleys or gorges next to high cliffs.	Incline	A sloped surface.