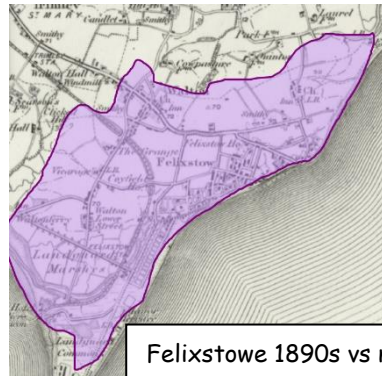
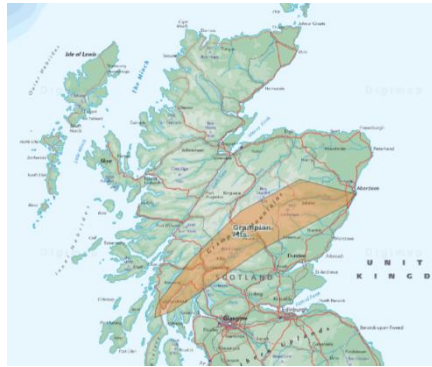
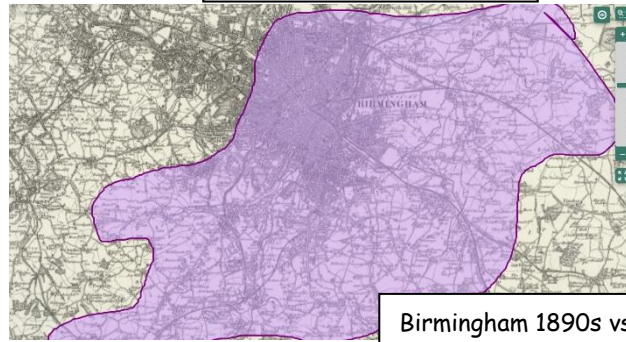




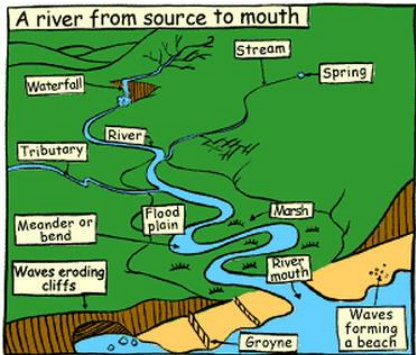
Year 6 - Summer 2 - Rivers of the UK



Felixstowe 1890s vs now



Birmingham 1890s vs now

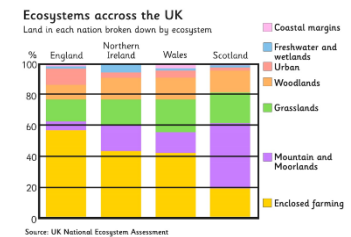


Key Facts

Agricultural, industrial, commercial, residential, recreational, and transportation are the main six different types of land use.

The longest river in the UK is the River Severn which is 220 miles long.

2011



Key Vocabulary

Source	The place where the river begins	Tributary	A river or stream flowing into a larger river or lake
Meander	A river or road following a winding course	Mouth	Where a river flows into a larger body of water
Estuary	the tidal mouth of a large river, where the tide meets the stream.	Confluence	The junction of two rivers, especially rivers of approximately equal width
Watershed	An area or ridge of land that separates waters flowing to different rivers, basins, or seas.	Erosion	the process of eroding or being eroded by wind, water, or other natural agents.
Floodplain	An area of low-lying ground adjacent to a river, formed mainly of river sediments and subject to flooding.	Basin	A basin is a depression, or dip, in the Earth's surface.

