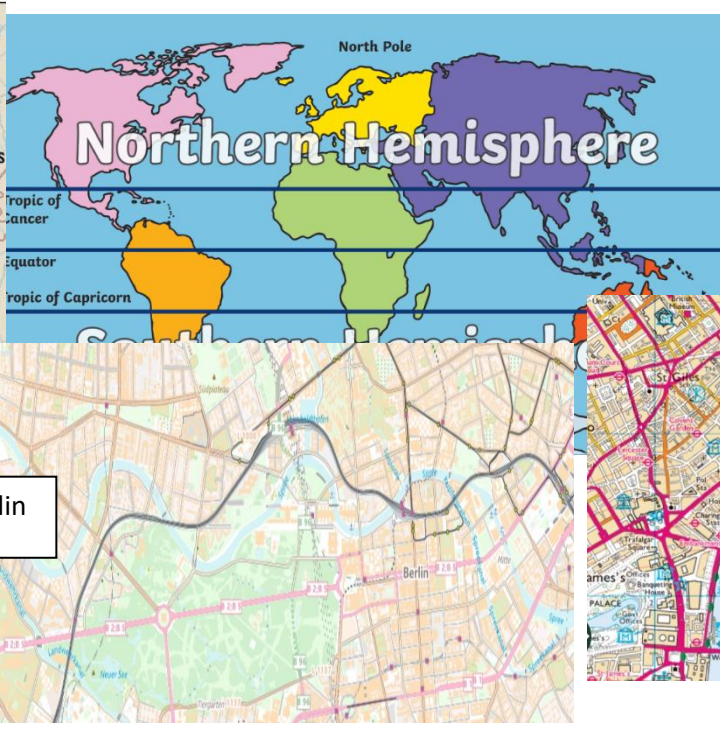
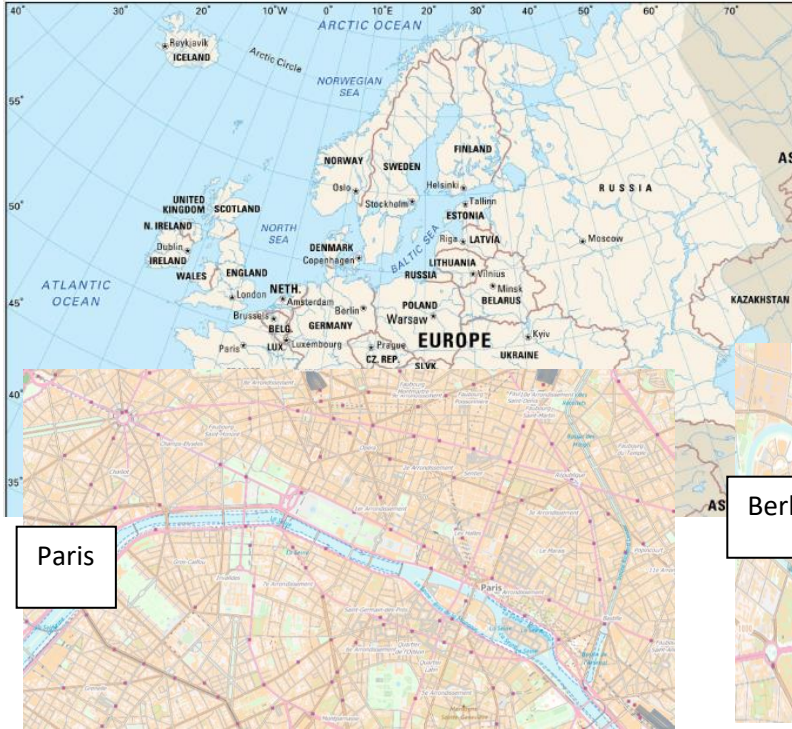
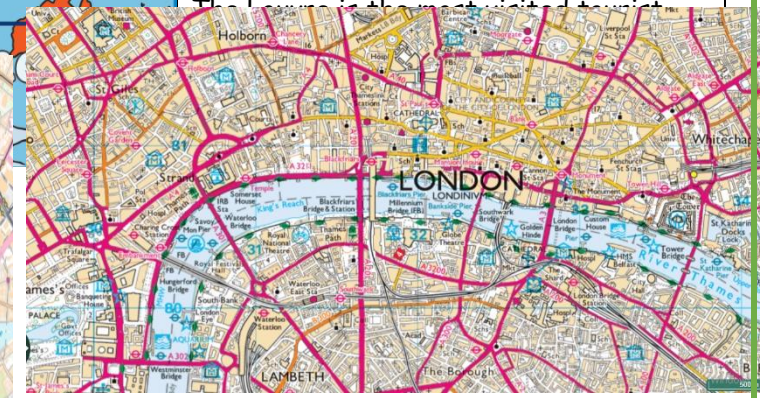




Year 3 - Summer 2 - What's across the sea?



Key Facts
Europe has the world's smallest country: Vatican City.
The largest country is Russia.
Norway has the longest coastline in Europe with over 100,000 km/ 62,000 miles.
The London is the most visited tourist...



Key Vocabulary

4 figure grid reference	Used to pinpoint a location within a square	Position	A place where someone or something is located
Hemisphere	Half of the earth divided into the Northern and Southern Hemisphere.	Tropics of Cancer	The parallel of latitude 23°26 north
Tropics of Capricorn	The parallel of latitude 23°26 south of the equator.	Co-ordinates	A group of numbers used to indicate the position of a point or line
Axis	A fixed line for a measurement of co-ordinates	Grid-square	A location on a map, which is found using the northing and easting numbered lines
Northings	A figure or line representing a northward distance on a map	Eastings	A figure or line representing an eastward distance on a map