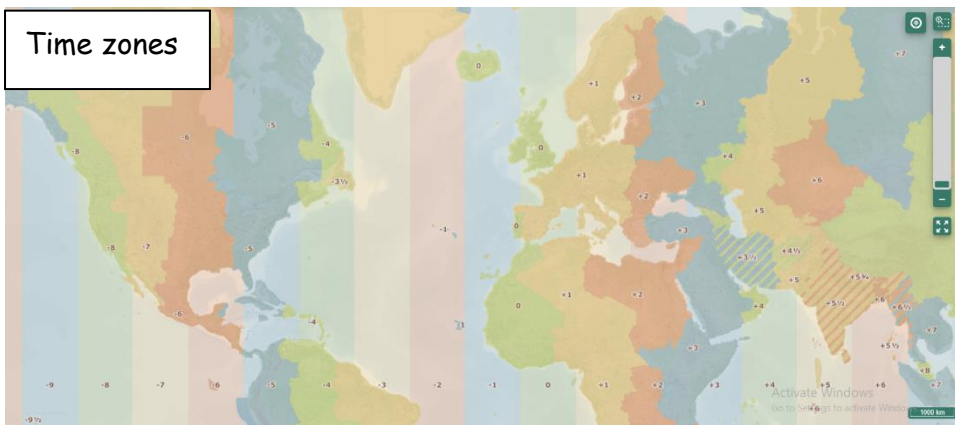


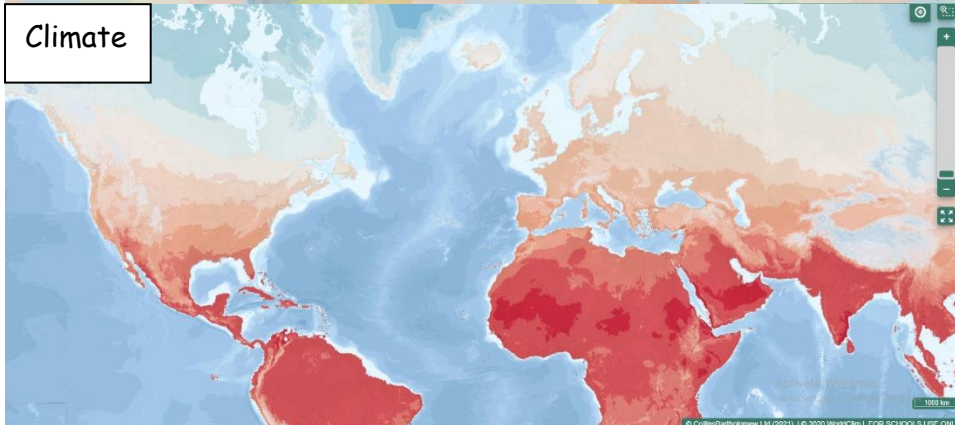


# Year 4 - Autumn 2 - Lines around the world

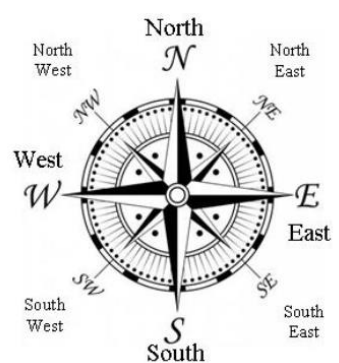
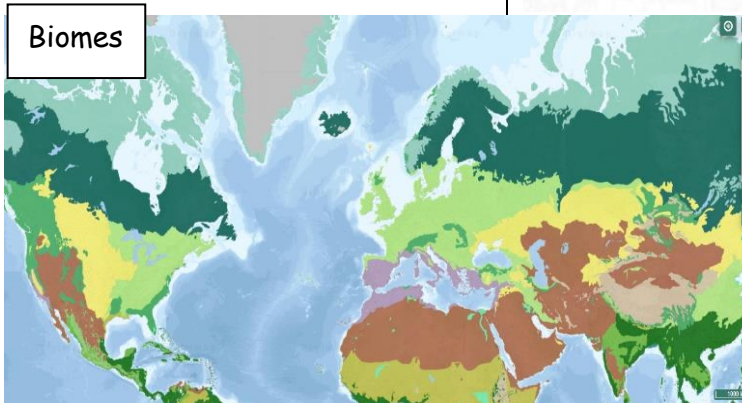
Time zones



Climate



Biomes



## Key Facts

Gusford's exact position on map:

<b>Grid Reference:</b>	TM 1392 4230
<b>British National Grid:</b>	613923, 242302
<b>Lat/Long (Degrees):</b>	52° 02' 16.2"N 01° 07' 03.5"E
<b>Lat/Long (Decimal):</b>	52.03783947 1.11762583

## Key Vocabulary

Latitude	Imaginary line representing North/South	Longitude	Imaginary line representing East/West
Tropics	Tropics of cancer and Capricorn	Climate	The weather conditions
Time zones	The range of longitudes where common standard of time is used	Vegetation	Collective noun for plants found in a particular habitat
Contour	Line on map representing height above sea level.	8 compass points	North, North East, East, South East, South, South West, West, North West.