



Life in the City



Today we will be:

Exploring how maps are designed and created.

Next

**Have you ever been on
a plane?
Did you look out of
the window?
What did you see?**

Think, pair, share



Back

Next





It looks like this! What can you see?


Back

Next



**Cities can sometimes be
viewed from above.**

**The view you see is a
bird's eye view. This is
called an aerial view.**



Back

Next

**You can see physical and
human features in an
aerial view.
Let's board this British
Airways plane and fly
over some cities.**



Back

What physical and human features will you see?

Next

What
physical
and human
features
can you
see?



Back

Next



I can see...
some buildings,
a harbour, a
park, and a
bridge.

Can you see these?
What other features can you see?

Back

Next

What
physical
and human
features
can you
see?



Back

Next

Can you see
these?
What other
features can you
see?



I can see...
some houses, a road,
and some trees.

Back

Next

What
physical
and human
features
can you
see?



Back



Next

Can you see
these?
What other
features can
you see?




I can see...
a beach, a harbour, the
ocean and some hills.

Back

Next

What
physical
and human
features
can you
see?



Back

Next


Can you see
these?
What other
features can
you see?



I can see...
a beach, buildings and offices,
the ocean and mountains.

Back

Next




**Aerial views of cities can
be represented in maps.
These maps are drawn
with symbols. The
symbols show the physical
and human features.**

Have you seen maps with
symbols? Where?

Back

Next

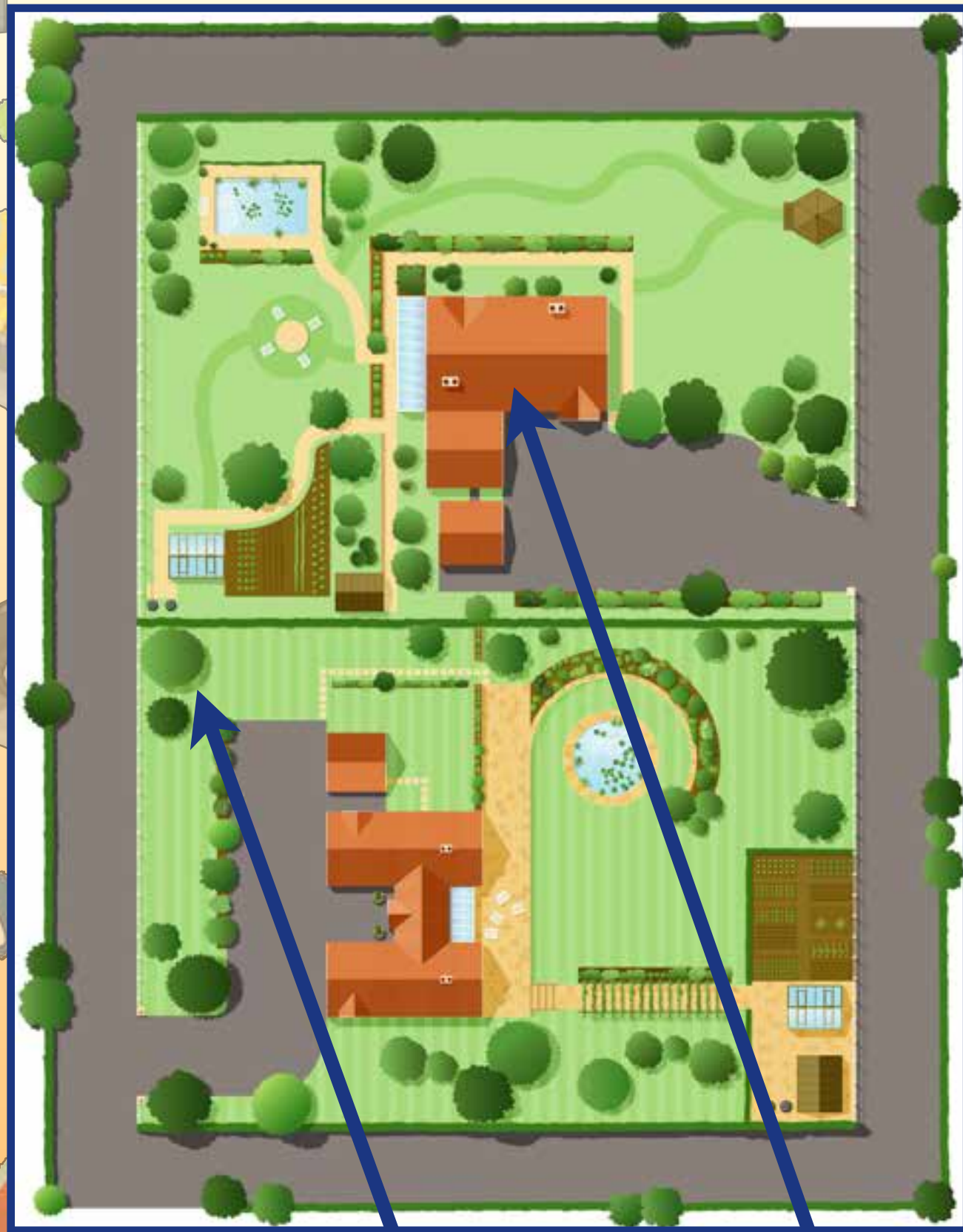
A cartoon girl with brown hair in pigtails, wearing a black dress with a white collar and a red heart necklace. She is smiling and has her hands near her face. A large blue speech bubble with a dashed border extends from her mouth towards the right.

**Let's look at some
maps with
symbols.
What can you
see?**

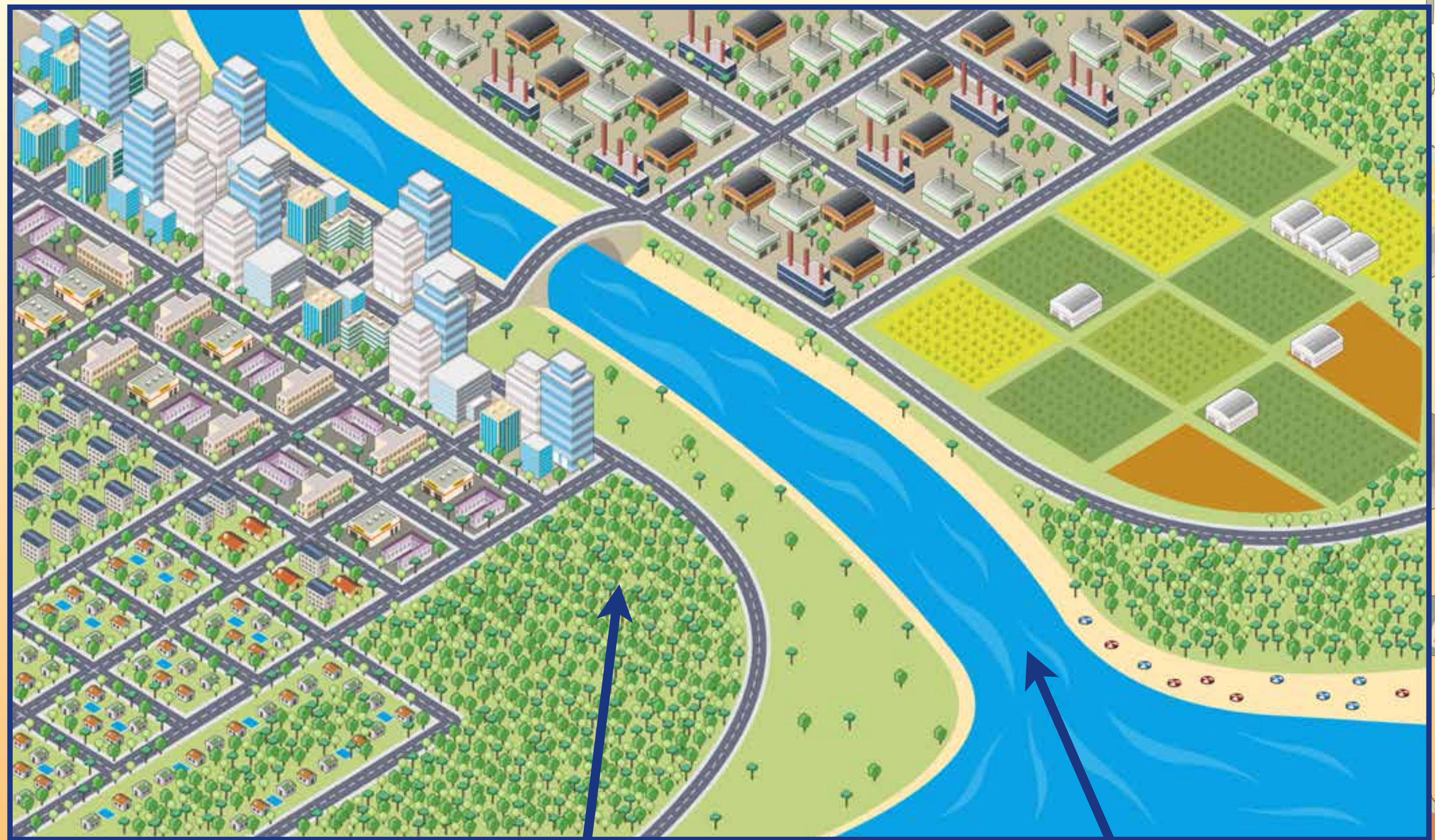
A decorative border on the left and right sides of the page. It features a winding grey road with dashed white lines. On the road, there are several cars: a yellow one at the top, a dark grey one in the middle, and a red one at the bottom. There are also green trees, orange and white striped barriers, and blue pedestrian crossing signs with white figures.

Back

Next



Circles
Squares



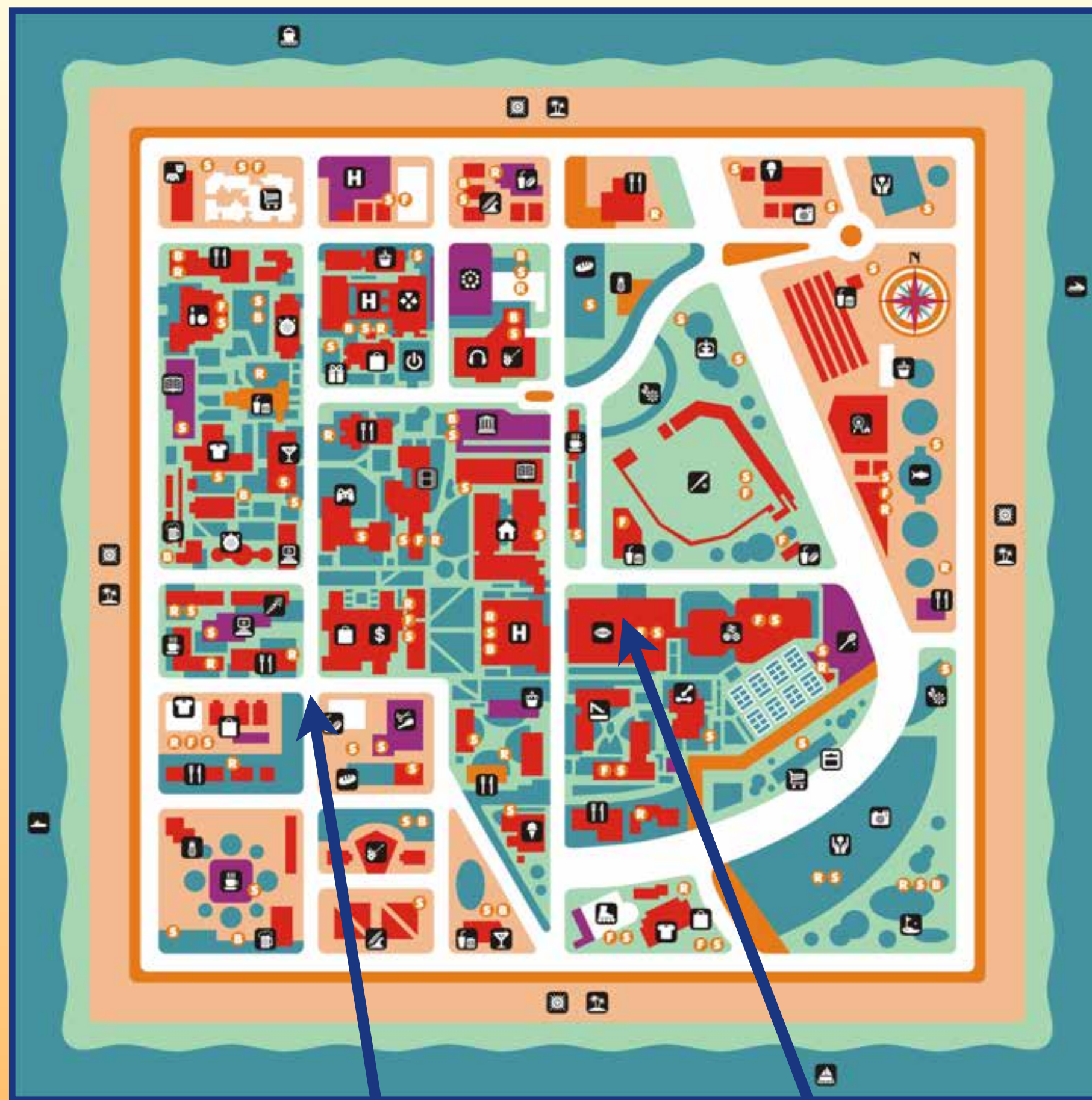
Blue and green patterns
Small circles



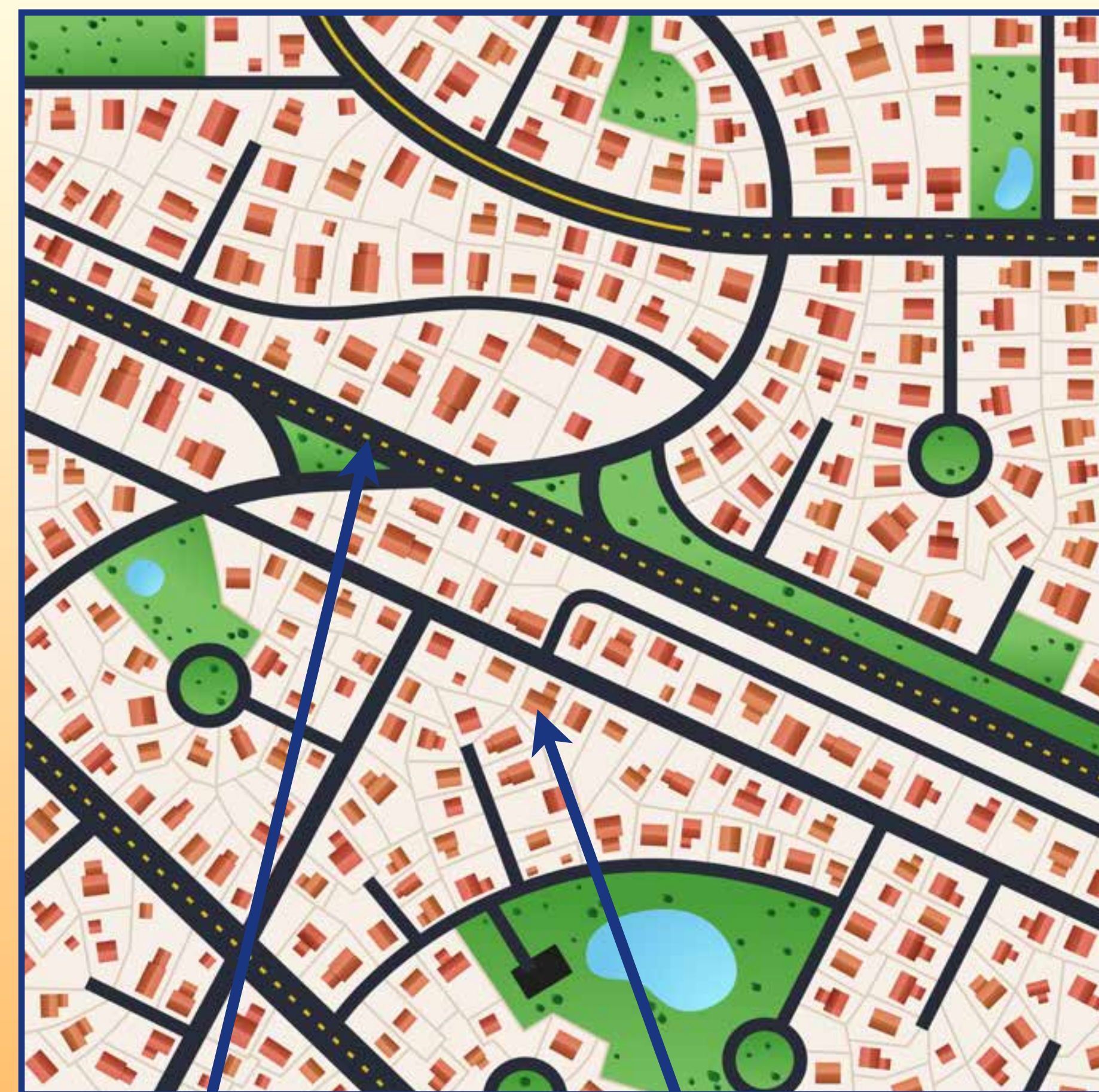
What do these represent?

Back

Next



The colour red
White lines



A brown pattern
Curved shapes

What do these represent?

Back



Next

Plenary

What symbol or pattern could you draw for these features?



Building

Park

Bridge

Mountain

Back