

Friday 17<sup>th</sup> February 2023

Describing a hot or cold place

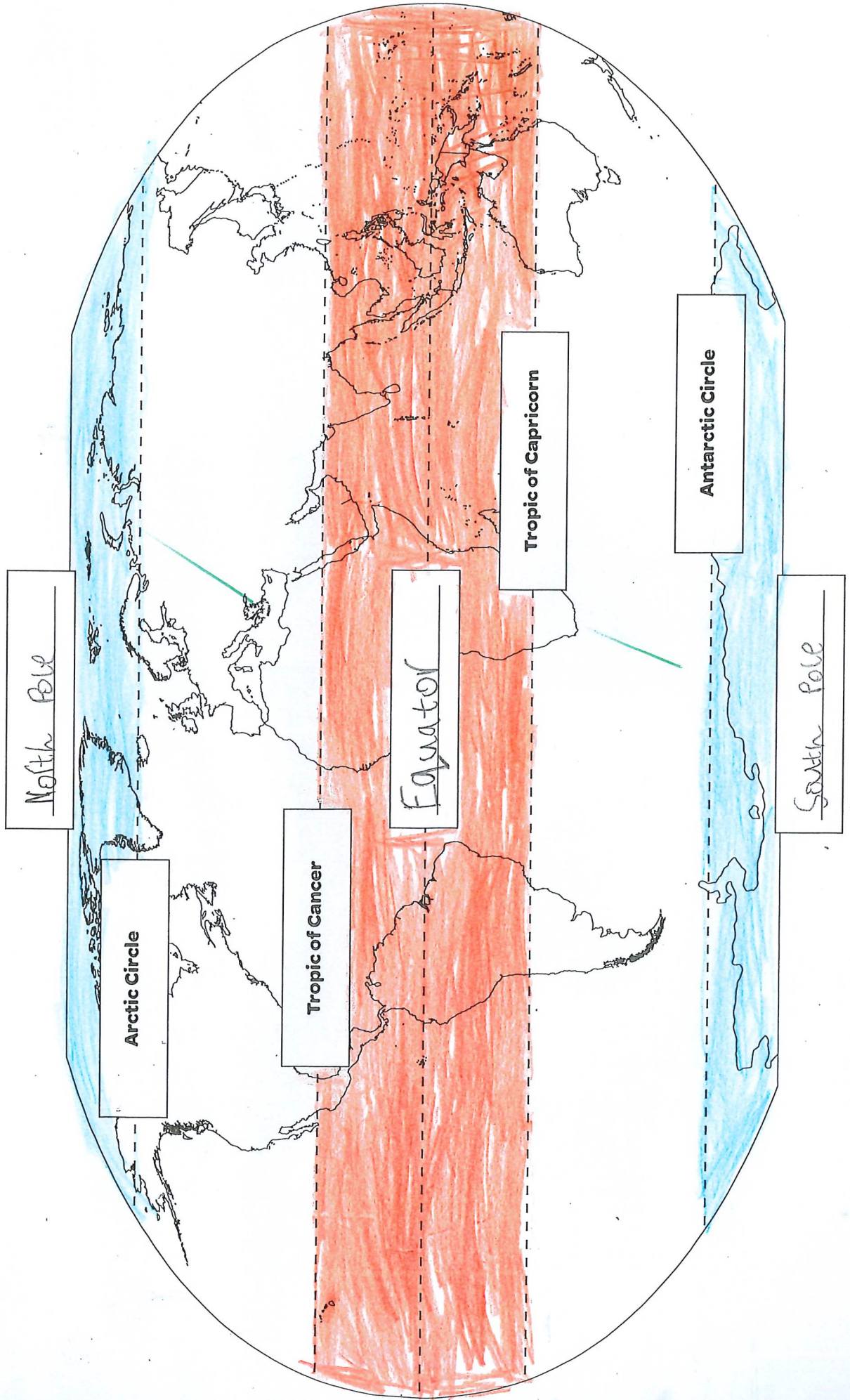
Write a postcard to a friend describing a hot or cold place



Dear Miss Godman I am  
in the desert. I am  
writing Swaziland and Surgo  
I can see lots of a pen  
It is hot because it is  
near the <sup>equator</sup> quwayto.

Fantastic!

Where are the world's hot and cold places?



wednesday 1<sup>st</sup> March 2023

~~to compare my life to the children of Muguru~~  
no.

Dear diary,

I went to school and I had  
a silent day. I did English, maths

and art and geography. In my  
school there are over 500 children

in the school. When I was going  
home I saw a elephant so I

tried to stay away from it.  
Mugurameno is my home.

We eat sardines and fish and  
tatoes. Finally I went to sleep and

I slept at the straw roof  
until I fell to sleep

into the next day.

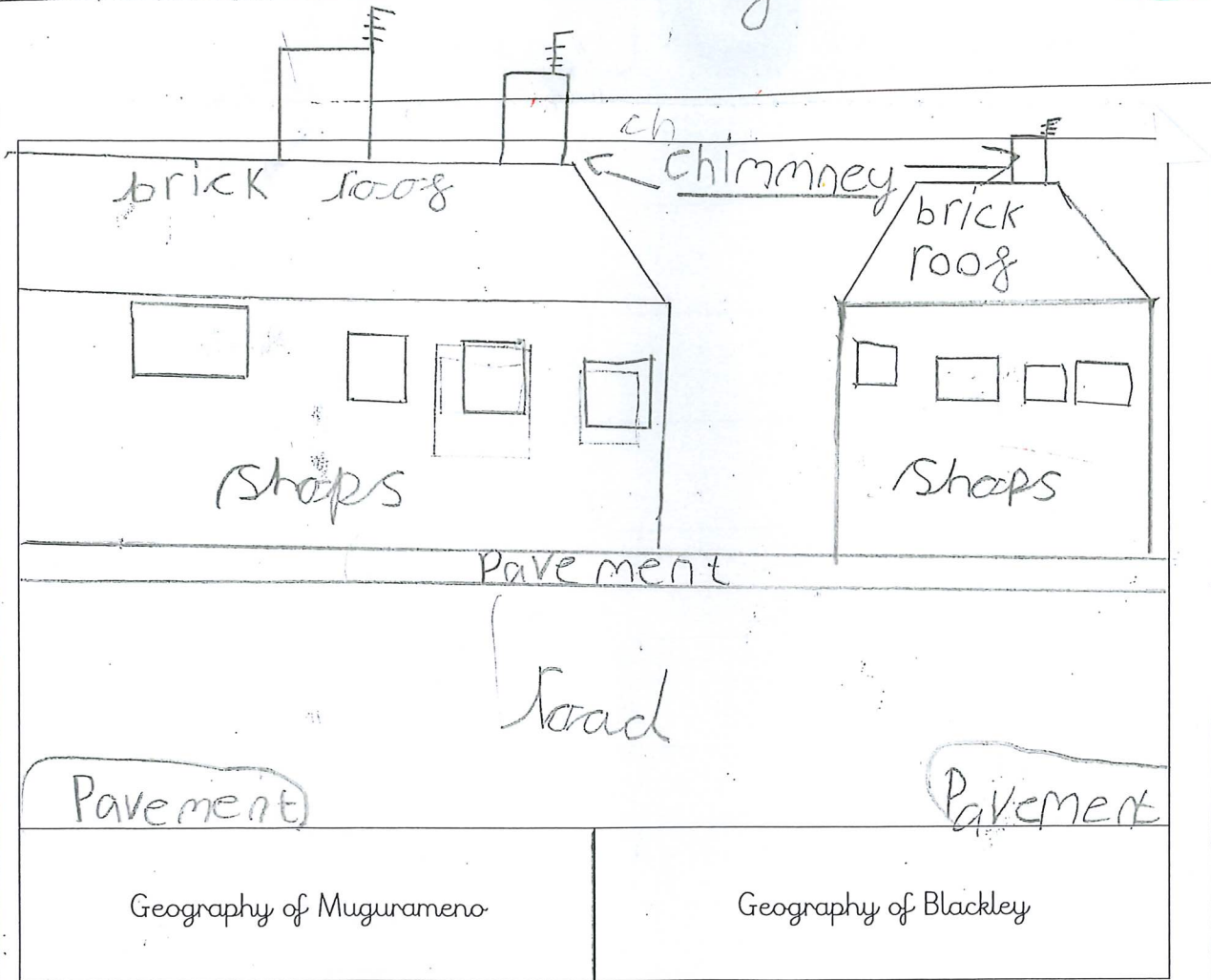
from Felicity



Tuesday 24<sup>th</sup> January 2023

Lo: To compare Mugerama and the school's locality

PW



clay but s  
 Staw roo8s  
 dirt sand  
 brick's

Metal failings  
 lamp poast sp  
 Shops brick  
 House alarm

① post post  
 porst porst

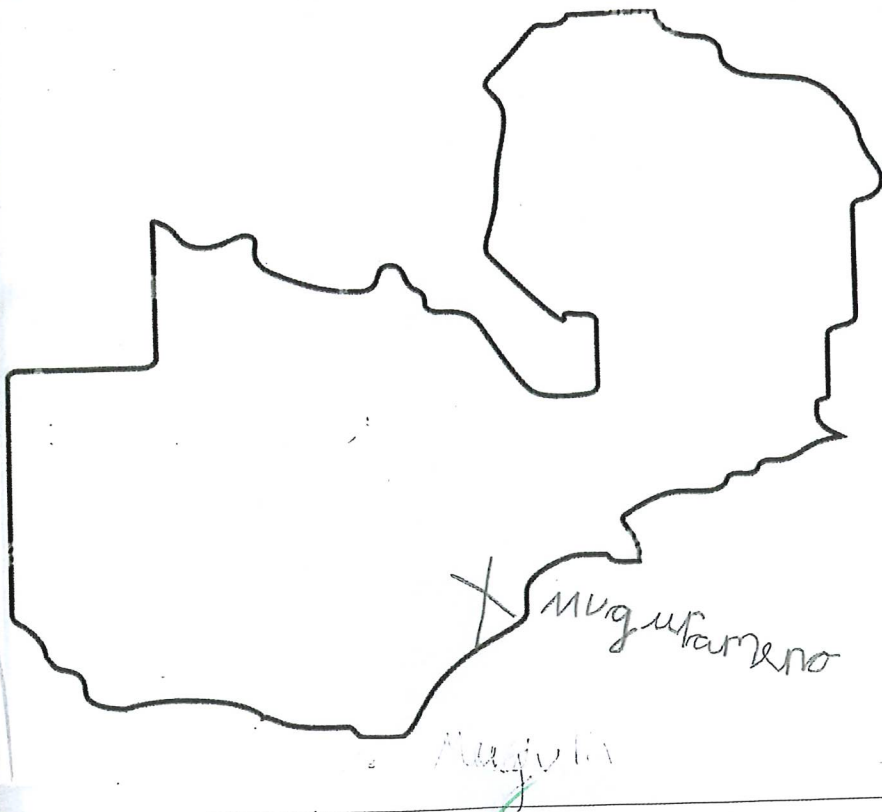


chimney  
 Car meatie

Tuesday 17<sup>th</sup> January 2023

To: To locate Mugurameno ✓

PW



The Village  
is located  
in the south  
of Zambia.

Mugurameno is  
located on the  
bank of the  
River Zambezi.

It is a  
long distance  
from a town

or city. It is close to the  
Lower Zambezi National Park.

Around 700 people live in Mugurameno.

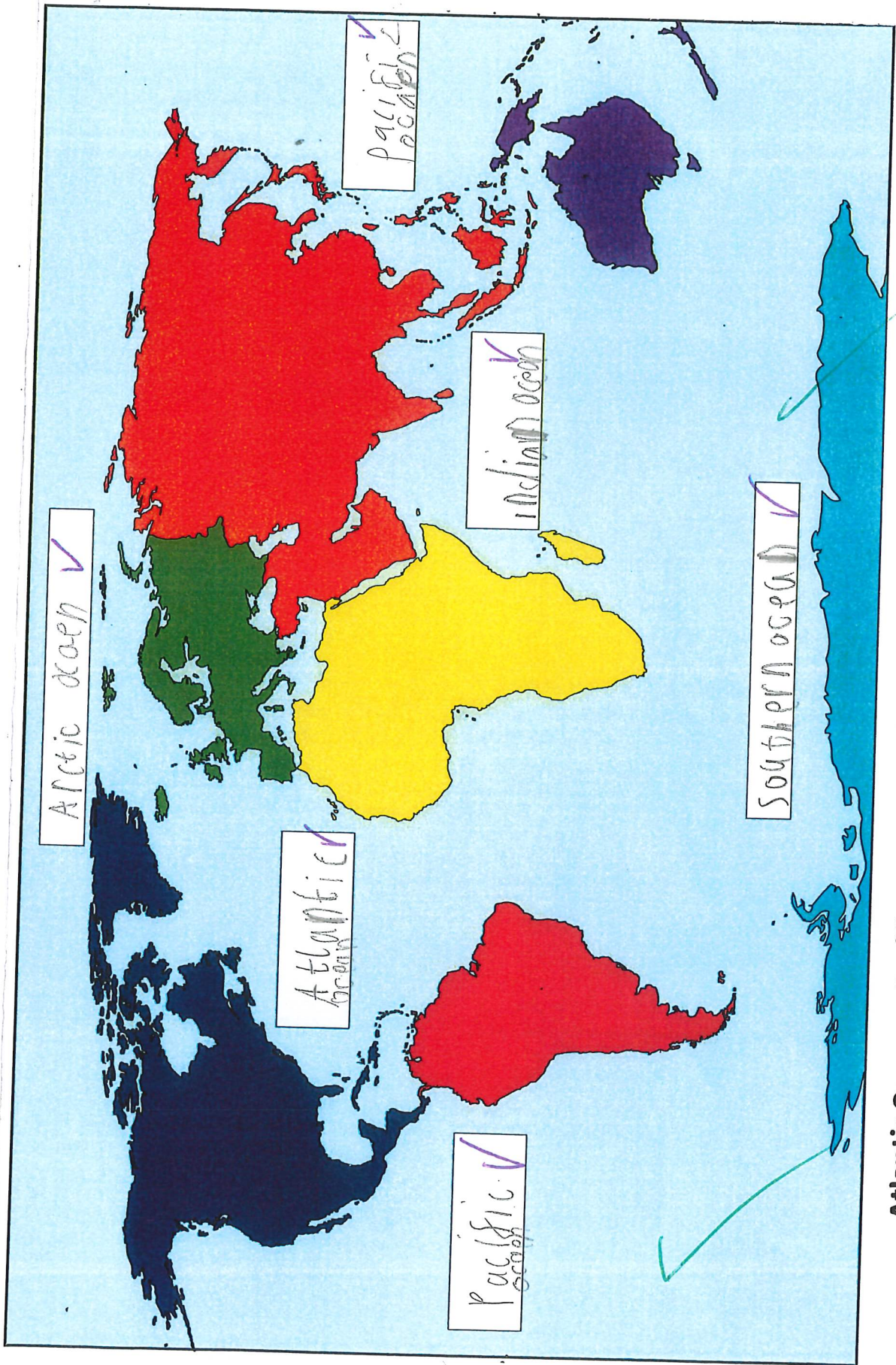
Thursday 29<sup>th</sup> September 2022

LO: continents and oceans ✓



Asia Africa North America South America Antarctica Europe Oceania

(13)



Atlantic Ocean Pacific Ocean Indian Ocean Southern Ocean Arctic Ocean

⊕ Which ocean do you live close to?

Thursday 20<sup>th</sup> October 2022

To write an eyewitness report of a volcanic eruption.

## Written report - witnessing a volcanic eruption



**Instructions:** Imagine that you have witnessed a volcanic eruption. Write a short report about the eruption. Try to answer some of the following questions in your report.

- Describe the eruption.
- What were the effects on people?
- What were the effects on the environment?
- Did people have any warning that it would erupt?
- How did people prepare for the eruption?
- Why do people still live there?

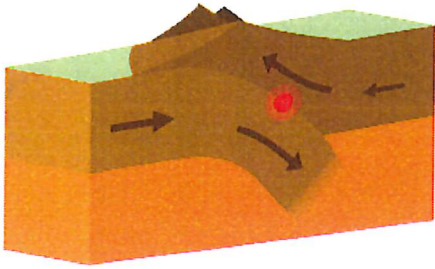
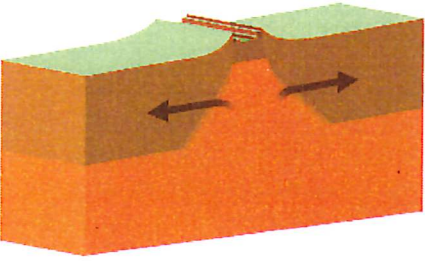
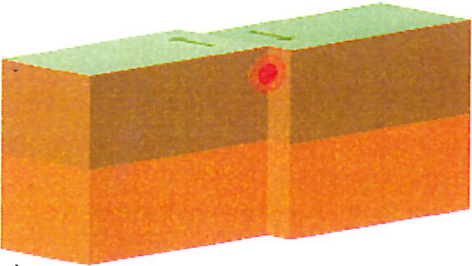
When I was cooking I heard people screaming Evacuate! Evacuate! Then I called the family to come outside, and when we went out we saw red hot lava ash as black as night and it smells like rotten milk and egg. People's homes and schools were destroyed. Many people's houses were burnt and people were made homeless. Poisonous gasses filled the air causing the people around us to struggle to breathe. The trees around us were burning and lots of animals died. Our warning was that when we went out we felt a rumble. We collected our food, water and our tent and then we drove away and we looked behind, but all we saw was just magma, and ash. We saw people there and we thought they are staying there because it is their home and because the mud is fertile for these crops.

✓ Great work.




LO: To describe what happens at the boundaries between the Earth's plates



Boundary Types		How the plates move	What can happen
Convergent Boundary		<p>The plates are moving towards each other.</p> <p>They go on top of each other and underneath.</p>	<p>Earthquakes</p> <p>Mountain Building</p> <p>Volcanoes erupt</p>
Divergent Boundary		<p>The plates are moving away from each other.</p>	<p>Earthquakes</p> <p>Seafloor spreads</p> <p>Volcanoes erupt</p>
Transform Boundary		<p>The plates are rubbing against each other.</p> <p>How a lot of earthquakes.</p>	<p>Earthquakes</p>

Thursday 22nd September 2022

To understand that there are many types of settlements and know their purposes



A place or house in the middle of nowhere.

Monday 12<sup>th</sup> December 2022

To Understand how people have affected the United Kingdom's landscape

What if...the UK government banned any new building work?



It would be bad for the animals if trees keep getting cut down. On the other hand, the space can be used to make hospitals, charity food banks, etc. Animals habitats can be wasted on things that are unnecessary, and the animals could die. We need houses to survive and if the trees get cut it's wasting our oxygen. If trees get cut down, if our land gets wasted, if animals lose their habitat, then there will be less animals. The animals will die. Die because they're losing their habitat. Replacing nature with unnecessary things then it's a waste. Waste because money is spent on things that we don't even need.

😊 Super

Thursday 29<sup>th</sup> September 2022

To know that the UK has different climate zones



Fill in the average temperatures and rainfall for your local area. Don't forget to give your table a title. Then answer the questions below.

Month	Jan	Feb	Mar	Apr	May	Jun	Jul	Aug	Sep	Oct	Nov	Dec
Average Max Temp °C	7.2	7.9	10.2	13	16.2	18.8	20.6	20.2	17.7	13.9	10	7.5
Average Min Temp °C	1.8	1.9	3	4.6	7.4	10.2	12.2	12.1	9.9	7.2	4.3	2
Rainfall mm	96	81	79	73	75	89	89	92	81	95	93	104

Compare the temperature and rainfall in **January** between your local area and the UK. Think about the temperature ranges and rainfall.

Manchester is slightly higher by  
0.3 °C. More rainfall in Manchester

Compare the temperature and rainfall in **April** between your local area and the UK. Think about the temperature ranges and rainfall.

Manchester is higher by only 0.6°C  
More rainfall Manchester

Compare the temperature and rainfall in **July** between your local area and the UK. Think about the temperature ranges and rainfall.

Normal UK averages are warmer  
More rainfall Manchester

Compare the temperature and rainfall in **October** between your local area and the UK. Think about the temperature ranges and rainfall.

The averages are the same  
More rainfall Manchester