



YOUR JOURNEY TO & FROM SCHOOL

Dear Year 6 pupils,

We've spent a few weeks now talking about the school day and what to expect when you are inside the building. However, getting to school safely and on time is also very important. This week I've put together some information on different routes to school and some key expectations around transport.

Ensuring our students arrive to school **Responsibly** is really important to us. When you are wearing our school uniform you represent our school in the local community. We expect our students to behave **Respectfully** at all times, this includes on public transport, in bus stops and on the walk to and from school.

I also understand that using public transport might be a new life skill for a lot of you, safety on your commute to school is essential. During your Transition Days at St Wilfrid's a local transport officer will be talking to you about using public transport and giving you lots more information about getting to and from school.

Yours Faithfully,
Mrs. Thompson
Transition Coordinator





SCHOOL BUS ROUTES A.M.

**525 SERVICE DEPARTS - 07:30 JARROW BUS STATION
(STAND C)**



Monkton Terrace, Springwell Road, Primrose Terrace, PRIMROSE (0739), Roman Road, Leam Lane, Auckland Terrace, Lynton Avenue, Taunton Avenue, FALMOUTH DRIVE (0744), Taunton Avenue, Lynton Avenue, Auckland Terrace, Leam Lane, Edinburgh Road, PERTH AVENUE (0752), Bus Gate, Dame Flora Robson Avenue, Wenlock Road, SIMONSIDE (0758), Green Lane, Boldon Lane, Harton Lane, DISTRICT HOSPITAL HARTON (0808) Temple Park Road

ARRIVES ST WILFRIDS TURNING CIRCLE 08:10

**812 SERVICE DEPARTS - 07:45 BOLDON LAD HEDWORTH
LANE**



Hedworth Lane, Abingdon Way, Hedworth Lane, North Road, BOLDON ASDA (0754), Hubert Street, New Road, BOLDON COMP (0758), Boldon Lane, Benton Lane, Galsworthy Road, WHITELEAS WAY TURNING CIRCLE (0812), Nevinson Avenue, King George Road, Temple Park Road Turning Circle, ST WILFRIDS

ARRIVES ST WILFRIDS 08:25



SCHOOL BUS ROUTES P.M.

812 SERVICE DEPARTS – 15:20 ST WILFRIDS RC COLLEGE

Temple Park Road, Stanhope Road, Boldon Lane, Whiteleas Way, Nevinson Avenue (1525), King George Road, Roundabout, King George Road, Shields Road, CLEADON (1530), Sunderland Road, Whitburn Road, Station Road, Front Street, Western Terrace (1535), Addison Road, Rectory Bank, North Road, Hubert Street, BOLDON COLLIERY ASDA (1540), North Road, Hedworth Lane, Boldon Lad Pub

ARRIVES HEDWORTH LANE BOLDON LAD 15:45

816 SERVICE DEPARTS – 15:20 ST WILFRIDS RC COLLEGE

Temple Park Road, Stanhope Road, Boldon Lane, JOHN REID ROAD (1527), Winskell Road, Wenlock Road, DAME FLORA ROBSON AVENUE (1533) Henderson Road, Newcastle Road, Roundabout, Auckland Terrace, Lynton Avenue, Taunton Avenue, FALMOUTH DRIVE (1540), Taunton Avenue, Lynton Avenue, Auckland Terrace Roundabout, John Reid Road, Perth Avenue, Australia Grove, Melbourne Gardens, BROCKLEY WHINS (1548), Brisbane Avenue, Link Road, Inverness Road, Perth Avenue, SOUTH LEAM ESTATE (1551), Edinburgh Road, Leam Lane, Hedworth Lane Underpass, Roman Road, Primrose Terrace, PRIMROSE (1556), Springwell Road, , Monkton Terrace, Howard Street, Ellison Street, Station Street

ARRIVES JARROW BUS STATION 16:00

TIMETABLE OF OF APRIL 2025





GETTING TO SCHOOL RESPONSIBLY


ST WILFRID'S WAY

RESPONSIBLE



WE RECOGNISE THAT EACH PUPIL IN OUR SCHOOL COMMUNITY HAS UNIQUE AND INDIVIDUAL GOD-GIVEN TALENTS. WE ARE RESPONSIBLE FOR FULFILLING OUR POTENTIAL AND ACCEPT SUPPORT FROM OUR TEACHERS AND PEERS.

- Plan your route.
 - Check the arrival and destination times.
 - Leave plenty of time to get to the bus stop calmly and safely.
 - Don't stand too close to the edge of the curb when waiting for your bus.
 - Check the bus number.
-
- Once on the bus you should remain seated until the bus has stopped.
 - Use the handrail.
 - Exit the bus calmly and thank your driver.
 - Remember the green cross code and think about the danger zones while the bus is stopped.





GETTING TO SCHOOL RESPECTFULLY


ST WILFRID'S WAY

RESPECTFUL



IN SCHOOL AND IN THE WIDER
COMMUNITY WE LIVE GOSPEL VALUES.
AS PUPILS OF ST WILFRID'S R.C.
COLLEGE, WE ARE HONEST, WE SHOW
EVERYONE RESPECT AND HAVE
COMPASSION FOR ONE ANOTHER.

- Cooperate with transport staff and treat them and other passengers with respect.
- Be obviously kind in your words and actions.
- Ensure you are the only person that can hear your music.
- Ensure you pick up all your litter.
- Keep your feet off the seats.
- Give up your seat for others who may need it more.
- Ring the bell once, when you want to leave.
- Don't distract your driver.
- Respect the bus, leaving the seat the way you would hope to find it.





POP CARDS

You can travel at concessionary child fares all day, every day on all public transport in Tyne and Wear if you have an Under 16 Pop card.

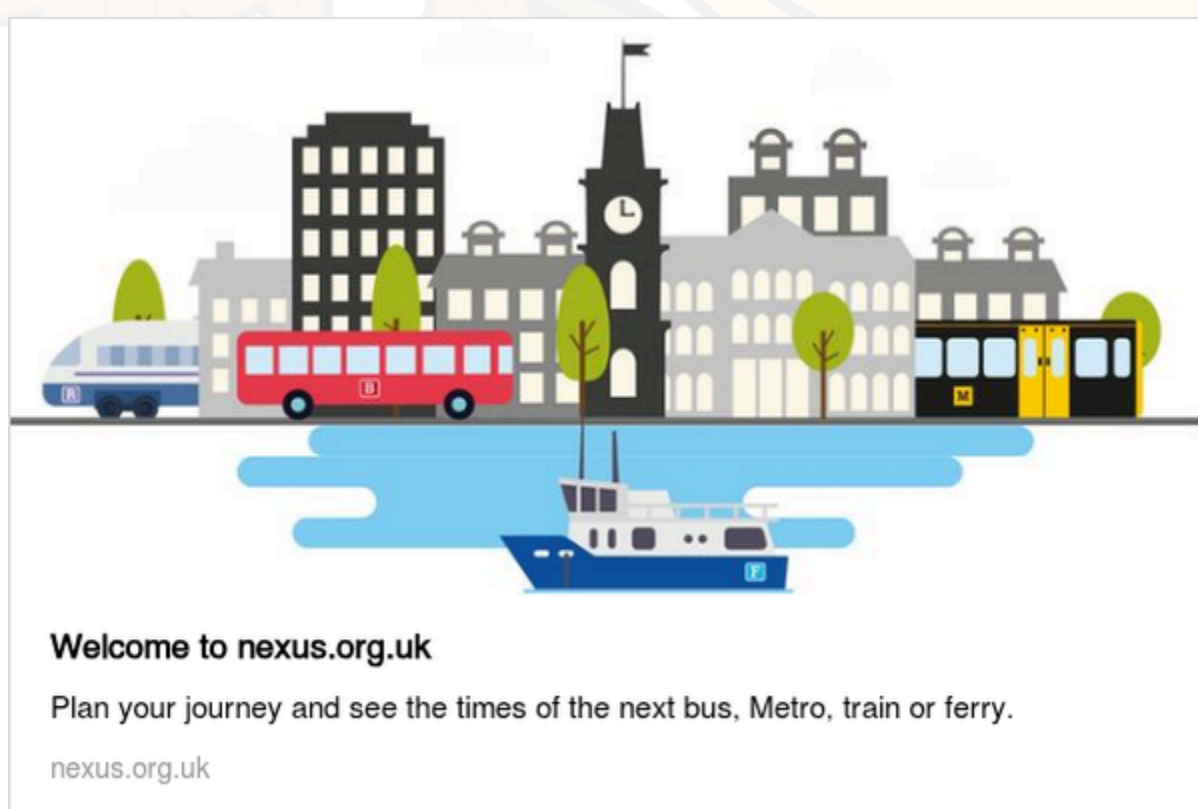
The current fares with an Under 16

Pop card are:

Single - 60p

Child All-day Ticket - £1.10

You can apply for your Pop Card on the Nexus Website:



How to use your Under 16 Pop card:

- On the Metro you must touch your Under 16 Pop card onto the orange reader on the Metro ticket machine to buy concessionary tickets.
- On buses, show the driver your pass when you buy your ticket.



WALKING OR CYCLING TO SCHOOL

For those of you who wish to walk or cycle to school we have a number of entrances to suit your route. The Local Authority provides school crossing patrol officers on a number of the roads around the school.

If you're cycling to school you should ensure you dismount your bike when entering the school property. At St Wilfrid's we have a bike store to securely stow your bike until the end of the school day. All pupils are expected to walk with their bikes to the bike store, this reduces pupil's risk to injury.

Which entrance will you take on your journey? Will you use one of the school crossing patrol officers?





TRANSPORT: A QUIZ

Now that you have read all about getting to and from school you should start to think about your journey. Have a look at the questions below to help you start to plan.

- How are you going to get to school? Walking, cycling, taking the bus?
- If you are taking the bus, which one? Which stop? What time does the bus arrive at your stop? What time does it get you to school?
- What time do you think you need to leave your home to ensure you are on time for school?
- If you are cycling or walking to school, which entrance works best for you?
- Are you going to journey to/from school with friends?
- Do you need a 'pop card'? If you do, when are you going to apply?
- If you are taking the bus home after school, how are you going to store your fare or all day ticket?
- What time do you think you will arrive back home after school?