

Supporting the National Curriculum 2014 with Purple Mash

Geography

Contents

Key Stage 1	3
Location Knowledge.....	3
Place knowledge	4
Human and physical geography.....	7
Geographical skills and fieldwork	11
Key Stage 2	13
Location knowledge: World Countries.....	13
Location knowledge: United Kingdom	16
Location knowledge -The Globe	18
Place knowledge	19
Physical geography	20
Human geography.....	21
Geographical skills and fieldwork	22

Need more support? Contact us:

Tel: +44(0)208 203 1781 | Email: support@2simple.com | Twitter: [@2simplesoftware](https://twitter.com/2simplesoftware)

Key Stage 1

Location Knowledge

National Curriculum statement	Purple Mash Link	Information
Name and locate the world's seven continents and five oceans	Label the World's Continents World's oceans labelling	https://www.purplemash.com/#app/diyjs/world_continents_labelling https://www.purplemash.com/#app/diyjs/world_oceans_labelling
Location Knowledge - name, locate and identify characteristics of the four countries and capital cities of the United Kingdom and its surrounding seas	Europe Countries Labelling	Label Countries in The United Kingdom
	British Isles Labelling Quiz	Label the British Isles
	Capital Cities of the British Isles - Labelling Quiz	Capitals in the UK
	UK Capital Cities Labelling	
	UK Cities Labelling	
	2Quiz	Use to create adapted versions.

Need more support? Contact us:

Tel: +44(0)208 203 1781 | Email: support@2simple.com | Twitter: [@2simplesoftware](https://twitter.com/2simplesoftware)

Place knowledge

National Curriculum statement	Purple Mash Link			Information
Understand geographical similarities and differences through studying the human and physical geography of a small area of the United Kingdom, and of a small area in a contrasting non-European country	World Tour			http://www.purplemash.com/#pup/foreign_visit
	Scotland Postcard Wales			Country Postcards A variety of postcard templates: 'You are spending a few days in XXX. Write a postcard about your time.'
	Bath	Belfast	Birmingham	City Postcards
	Cardiff	Edinburgh	Llandudno	
	Newcastle	Sheffield	Tenby	
	All about Northern Ireland			All about ...(countries) Write a review of XXXX for a future possible visitor to the city.
	England – Fact File			England – Fact File
	Birmingham	Bristol	Newcastle	All about ...(cities) Write a review of XXXX for a future possible visitor to the city.
	Sheffield	Swansea	London	
	Somerset			All about ...(areas) Write a review of XXXX for a future possible visitor to the area.
	Bournemouth	Cardiff	Llandudno	Magazine front pages Create the front page of a magazine for tourists in XXX.
	Southport	Swansea		

Need more support? Contact us:

Tel: +44(0)208 203 1781 | Email: support@2simple.com | Twitter: @2simplesoftware

National Curriculum statement	Purple Mash Link			Information
	Bournemouth	Cardiff	Llandudno	Attractions Choose and describe three attractions.
	Southport	Swansea		
	2Connect			2Connect to mind map ideas visually about similarities and differences of geographical locations.
	2Respond Creator in 2Email			To create a set of appropriate emails relating to Place Knowledge
	Africa Asia Australia Antarctica Europe North America South America			Use Continent Categories to explore specific areas of the globe.
	Non-European			
	Fact Files	Leaflets	Postcards	
	Australia - Victoria Facts Brazil – Fact File Colombia – Fact File Costa Rica – Fact File Ecuador – Fact File Ghana – Fact File Honduras – Fact File Iran – Fact File Ivory Coast – Fact File	China - Shanghai – Leaflet Dubai – Leaflet India - Mumbai – Leaflet Japan - Tokyo – Leaflet Kenya – Leaflet St Lucia – Leaflet United States of America - Michigan – Leaflet	China - Hong Kong - Postcard Brazil – Postcard Chile - Postcard China - Shanghai – Postcard Colombia - Postcard Dubai – Postcard Ecuador - Postcard	

Need more support? Contact us:

Tel: +44(0)208 203 1781 | Email: support@2simple.com | Twitter: @2simplesoftware

National Curriculum statement	Purple Mash Link	Information	
	Japan Easy Facts Japan – Fact File Japan Facts Mexico – Fact File Nigeria – Fact File South Korea – Fact File United States of America – Fact File Uruguay – Fact File	United States of America - New York – Leaflet United States of America - San Francisco – Leaflet	Ecuador - Galapagos Islands - Postcard India -Mumbai – Postcard India – Postcard Japan - Tokyo – Postcard Jordan – Postcard Kenya – Postcard Malaysia - Kuala Lumpur - Postcard Nepal - Postcard Oman – Postcard Peru – Postcard Singapore - Postcard South Africa - Cape Town - Postcard St Lucia – Postcard Venezuela – Postcard United States of America - New York – Postcard United States of America - San Francisco – Postcard Uruguay – Postcard

Need more support? Contact us:

Tel: +44(0)208 203 1781 | Email: support@2simple.com | Twitter: [@2simplesoftware](https://twitter.com/2simplesoftware)

Human and physical geography

National Curriculum statement	Purple Mash Link	Information
Identify seasonal and daily weather patterns in the United Kingdom and the location of hot and cold areas of the world in relation to the Equator and the North and South Poles	Weather Category includes: Postcards from different climates	<ul style="list-style-type: none"> • Paint projects • Weather mind mapping • Weather Map • Weather types • Weather Report • Measuring weather • Seasons Quiz • Cloud Quiz • Weather – Paint Projects • Season poems • Weather reporter mashcams
	Autumn – Paint Project	http://www.purplemash.com/#pap/nature/autumn
	Autumn - Poem	https://www.purplemash.com/#app/pup/autumn
	Autumn – Sentences	https://www.purplemash.com/#app/pup/autumnsentences
	Autumn – Conker Poster	https://www.purplemash.com/#app/pup/conkerposter1
	Desert Climate 1	http://www.purplemash.com/#postcards/desert
	Desert Climate 2	http://www.purplemash.com/#pup/adaptation_desert

Need more support? Contact us:

Tel: +44(0)208 203 1781 | Email: support@2simple.com | Twitter: @2simplesoftware

National Curriculum statement	Purple Mash Link	Information
	Ocean Climate	http://www.purplemash.com/#pup/adaptation_ocean
	Polar Climate	http://www.purplemash.com/#postcards/polar
	Seasons – All about	https://www.purplemash.com/#app/pup/seasons_allabout
	Seasons – Animals and the seasons	https://www.purplemash.com/#app/pup/Animals_and_seasons
	Seasons - Leaflet	https://www.purplemash.com/#app/leaflets/seasons_leaflet01
	Seasons – Order the seasons	https://www.purplemash.com/#app/games/2diy/order_seasons
	Spring – Describing Lambs	https://www.purplemash.com/#app/pup/lambs1
	Summer – Holiday Brochure	https://www.purplemash.com/#app/pup/holidaybrochure
	Summer – Holiday Diary	https://www.purplemash.com/#app/pup/summer_holiday_diary
	Summer – Holiday Writing Project	https://www.purplemash.com/#app/pup/summerhol
	Summer - Our Senses at The Seaside	https://www.purplemash.com/#app/pup/seaside5senses
	Summer – Paint Project	http://www.purplemash.com/#pap/nature/summer
	Summer - Sun Safety Poster	http://www.purplemash.com/#pup/safeinsunposter

Need more support? Contact us:

Tel: +44(0)208 203 1781 | Email: support@2simple.com | Twitter: @2simplesoftware

National Curriculum statement	Purple Mash Link			Information
	Tundra Climate			http://www.purplemash.com/#pup/adaptation_tundra
	Winter – After the Snowfall Poem			https://www.purplemash.com/#app/pup/Now_poem_photobackground
	Winter – Effects of the snowfall poem			https://www.purplemash.com/#app/pup/Now_poem_photobackground2
	Winter - Snow Day			https://www.purplemash.com/#app/pup/snowday
	Winter – Snow Poem			https://www.purplemash.com/#app/pup/winterpoem
	Winter - Winter to Spring Poem			https://www.purplemash.com/#app/pup/spring2
	Africa	Antarctica	North America	Continent categories
	Asia	Europe	South America	
	Australia			

Need more support? Contact us:

Tel: +44(0)208 203 1781 | Email: support@2simple.com | Twitter: [@2simplesoftware](https://twitter.com/2simplesoftware)

National Curriculum statement	Purple Mash Link	Information
Human and physical geography - use basic geographical vocabulary to refer to: key human features, including: city, town, village, factory, farm, house, office, port, harbour and shops	2Simple City	Explore Simple City; visit the farm, shops, school and various places. Supporting resources
	Buildings and Home Category	Explore different human features
	Mashcams	Role play people in a variety of situations and locations
	Seaside Category	
	2Count	To record and display the number of human features found on a basic map or recorded from a local area walk.
	2Quiz labelling	To reinforce basic geographical vocabulary.

Need more support? Contact us:

Tel: +44(0)208 203 1781 | Email: support@2simple.com | Twitter: [@2simplesoftware](https://twitter.com/2simplesoftware)

Geographical skills and fieldwork

National Curriculum statement	Purple Mash Resource	Direct link to resource
Geographical skills and fieldwork - use world maps, atlases and globes to identify the United Kingdom and its countries, as well as the countries, continents and oceans studied at this key stage	Label Capital Cities in The United Kingdom	UK Capital Cities Labelling
	Label Countries in The United Kingdom	UK Countries Labelling
	Label Islands Around the United Kingdom	British Isles Labelling
	Name Places in The United Kingdom	UK Cities Labelling
	Significant Areas in The World – Map	World Labelling
	Countries and Places Category	Explore the continents categories below the Topics Section.

Need more support? Contact us:

Tel: +44(0)208 203 1781 | Email: support@2simple.com | Twitter: [@2simplesoftware](#)

National Curriculum statement	Purple Mash Resource	Direct link to resource
Geographical skills and fieldwork - use simple compass directions (North, South, East and West) and locational and directional language (e.g. near and far; left and right) to describe the location of features and routes on a map	Compass Labelling	Review compass directions and directional language.
	Maps Topic	
	2Go Tool 2Go Guide	2Go – Town layout. Use compass directions to travel around the town 2Go Challenge 3 Set additional tasks using the 2Go Island Background or upload maps as a background.
Geographical skills and fieldwork - use aerial photographs and plan perspectives to recognise landmarks and basic human and physical features; devise a simple map; and use and construct basic symbols in a key	Evidence Me	Use Evidence Me Primary to record evidence of the children's practical work and then tag the observations against the National Curriculum 2014. The ability to take multi-photos allows the entire process to be recorded on one page.
Geographical skills and fieldwork - use simple fieldwork and observational skills to study the geography of their school and its grounds and the key human and physical features of its surrounding environment.	Evidence Me	Use Evidence Me Primary to record evidence of the children's practical work and then tag the observations against the National Curriculum 2014. The ability to take multi-photos allows the entire process to be recorded on one page.

Need more support? Contact us:

Tel: +44(0)208 203 1781 | Email: support@2simple.com | Twitter: [@2simplesoftware](https://twitter.com/2simplesoftware)

Key Stage 2

Location knowledge: World Countries

National Curriculum statement	Purple Mash Link		Information
Locate the world's countries, using maps to focus on Europe (including the location of Russia) and North and South America, concentrating on their environmental regions, key physical and human characteristics, countries, and major cities			
	Europe Countries Labelling		Label Countries in The United Kingdom
	Capital Cities European – Labelling		Capital Cities European – Labelling
	North American Countries		North American Countries – Labelling
	Central American Countries		Central American Countries – Labelling
	South American Countries		South American Countries – Labelling
	USA Cities		USA Cities – Labelling
	Canada Cities Labelling		Canadian Cities – Labelling
	2Quiz labelling		To reinforce basic geographical vocabulary or overlay maps with labels.
	Maps Category		
	Fact Files	Leaflets	Postcards
	Algeria – Fact File	China - Shanghai – Leaflet	Argentina – Postcard
	Argentina – Fact File	Dubai – Leaflet	Australia - Central Territories Postcard
	Australia - Fact File	France - Paris – Leaflet	Australia - New South Wales Postcard
	Australia - Queensland Facts	Holland - Amsterdam – Leaflet	China - Hong Kong - Postcard
	Australia - Victoria Facts	India - Mumbai – Leaflet	
	Belgium – Fact File	Italy - Rome – Leaflet	
		Japan - Tokyo – Leaflet	

Need more support? Contact us:

Tel: +44(0)208 203 1781 | Email: support@2simple.com | Twitter: @2simplesoftware

National Curriculum statement	Purple Mash Link	Information
	Bosnia Herzegovina – Fact File Brazil – Fact File Chile – Fact File Colombia – Fact File Costa Rica – Fact File Ecuador – Fact File France - Fact File Germany - Fact File Ghana – Fact File Greece - Fact File Holland - Fact File Honduras – Fact File Italy – Fact File Iran – Fact File Ivory Coast – Fact File Japan Easy Facts Japan – Fact File Japan Facts Mexico – Fact File Nigeria – Fact File Portugal Fact File Russia Fact File Spain – Fact File South Korea – Fact File Switzerland – Fact File	Kenya – Leaflet St Lucia – Leaflet United States of America - Michigan – Leaflet United States of America - New York – Leaflet United States of America - San Francisco – Leaflet Brazil – Postcard Chile - Postcard China - Shanghai – Postcard Colombia - Postcard Dubai – Postcard Ecuador - Postcard Ecuador - Galapagos Islands - Postcard Estonia - Tallinn - Postcard France - Paris – Postcard Holland - Amsterdam – Postcard India -Mumbai – Postcard India – Postcard Ireland - Dublin - Postcard Italy - Rome – Postcard Japan - Tokyo – Postcard Jordan – Postcard Kenya – Postcard Malaysia - Kuala Lumpur - Postcard Nepal - Postcard Oman – Postcard Peru – Postcard Portugal - Lisbon - Postcard Singapore - Postcard

Need more support? Contact us:

Tel: +44(0)208 203 1781 | Email: support@2simple.com | Twitter: @2simplesoftware

National Curriculum statement	Purple Mash Link		Information
	United States of America – Fact File Uruguay – Fact File		South Africa - Cape Town - Postcard St Lucia – Postcard Venezuela – Postcard United States of America - New York – Postcard United States of America - San Francisco – Postcard Uruguay – Postcard
	Australia – Indigenous Australia		Indigenous Australia
	Australia – Indigenous Culture Leaflet		Indigenous Culture Leaflet
	Australia - Indigenous Culture Poster		Indigenous Culture Poster
	Australia - Indigenous Culture Facts		Indigenous Culture Facts
	Australia - Sydney - Magazine Australia - Sydney – Travel Newspaper		
	World Tour		http://www.purplemash.com/#pup/foreignvisit

Need more support? Contact us:

Tel: +44(0)208 203 1781 | Email: support@2simple.com | Twitter: [@2simplesoftware](https://twitter.com/2simplesoftware)

Location knowledge: United Kingdom

National Curriculum statement	Purple Mash Link	Information
Location knowledge - name and locate counties and cities of the United Kingdom, geographical regions and their identifying human and physical characteristics, key topographical features (including hills, mountains, coasts and rivers), and land-use patterns; and understand how some of these aspects have changed over time	Capital Cities of the British Isles - Labelling Quiz UK Cities Labelling UK Capital Cities Labelling	Capitals in the UK
	British Isles Labelling Quiz	Label the British Isles
	England – Fact File	England – Fact File
	English Counties Labelling	English Counties Labelling
	UK Cities Labelling	UK Capital Cities Labelling
	UK Countries Labelling	UK Countries Labelling
	UK Cities Labelling	UK Cities Labelling
	Northern Ireland Counties Labelling	Northern Ireland Counties Labelling
	Scottish Counties Labelling	Scottish Counties Labelling
	Welsh Counties Labelling	Welsh Counties Labelling
	Physical Geography Categories	Coasts Mountain category Rivers category.
	Scotland Postcard Wales	Country Postcards A variety of postcard templates: ‘You are spending a few days in XXX. Write a postcard about your time.’

Need more support? Contact us:

Tel: +44(0)208 203 1781 | Email: support@2simple.com | Twitter: [@2simplesoftware](https://twitter.com/2simplesoftware)

	Bath	Belfast	Birmingham	City Postcards
	Cardiff	Edinburgh	Llandudno	
	Newcastle	Sheffield	Tenby	
	All about Northern Ireland			All about ...(countries) Write a review of XXXX for a future possible visitor to the city.
	England – Fact File			
	Birmingham	Bristol	Newcastle	All about ...(cities) Write a review of XXXX for a future possible visitor to the city.
	Sheffield	Swansea	London	
	Somerset			All about ...(areas) Write a review of XXXX for a future possible visitor to the area.
	Bournemouth	Cardiff	Llandudno	Magazine front pages Create the front page of a magazine for tourists in XXX.
	Southport	Swansea		
	Bournemouth	Cardiff	Llandudno	Attractions Choose and describe three attractions.
	Southport	Swansea		
	2Animate			Use 2Animate to show how human and physical characteristics of land have changed over time.
	2Blog			Set up a blog for pupils to share their learning, provoke discussion and thinking.

Need more support? Contact us:

Tel: +44(0)208 203 1781 | Email: support@2simple.com | Twitter: [@2simplesoftware](https://twitter.com/2simplesoftware)

Location knowledge -The Globe

National Curriculum statement	Purple Mash Resource	Direct link to resource	Ideas, links to planning & resources
Location knowledge - identify the position and significance of latitude, longitude, Equator, Northern Hemisphere, Southern Hemisphere, the Tropics of Cancer and Capricorn, Arctic and Antarctic Circle, the Prime/Greenwich Meridian and time zones (including day and night)	Countries and Places category		
	Places of Significance	World Labelling	
	Antarctica Category	Antarctica Category	
	Polar Regions Category	Polar Regions Category	
	Day and Night – Printable Activity	Day and Night – Printable Activity	

Need more support? Contact us:

Tel: +44(0)208 203 1781 | Email: support@2simple.com | Twitter: [@2simplesoftware](https://twitter.com/2simplesoftware)









Place knowledge

National Curriculum statement	Purple Mash Resource	Direct link to resource	Ideas, links to planning & resources
Place knowledge understand geographical similarities and differences through the study of human and physical geography of a region of the United Kingdom, a region in a European country, and a region within North or South America	See resources for Location knowledge - locate the world's countries, using maps to focus on Europe (including the location of Russia) and North and South America, concentrating on their environmental regions, key physical and human characteristics, countries, and major cities And Location knowledge - name and locate counties and cities of the United Kingdom, geographical regions and their identifying human and physical characteristics, key topographical features (including hills, mountains, coasts and rivers), and land-use patterns; and understand how some of these aspects have changed over time		

Need more support? Contact us:

Tel: +44(0)208 203 1781 | Email: support@2simple.com | Twitter: [@2simplesoftware](https://twitter.com/2simplesoftware)

Physical geography

National Curriculum statement	Purple Mash Link	Information
Human and physical geography describe and understand key aspects of: physical geography, including: climate zones, biomes and vegetation belts, rivers, mountains, volcanoes and earthquakes, and the water cycle	Different environments	Physical Geography Section:        
	Physical Feature categories	Coasts
		Earthquakes
		Mountains
		Oceans
		Rivers
		Seaside
		Seasons
		Volcanoes
		Weather
		Tsunami Topic
		Water
	Continent categories	Antarctica Category Africa category Asia category Europe Category Australia North America South America
	Biome Categories	Polar Regions Rainforest Category
	Animal Habitats Category	Link to science topic
	Adaption Category	Link to science topic
	2Animate	demonstrate key aspects of physical geography such as volcanoes and earthquakes

Need more support? Contact us:

Tel: +44(0)208 203 1781 | Email: support@2simple.com | Twitter: [@2simplesoftware](https://twitter.com/2simplesoftware)

Human geography

National Curriculum statement	Purple Mash Link	Information
Human and physical geography describe and understand key aspects of: human geography, including: types of settlement and land use, economic activity including trade links, and the distribution of natural resources including energy, food, minerals and water		Relate back to location work with specific examples of places such as Chile and mining, Brazil and economic activity.
	World Tour	http://www.purplemash.com/#pup/foreignvisit
	Coastal Erosion - Postcard	Coastal Erosion - Postcard
	Endangered Animals	Golden Lion Tamarin Fact File Hyacinth Macaw Fact File Mountain Gorilla Fact File Poison Dart Frog Fact File Jaguar Fact File Sumatran Orangutan Fact File Three Toed Sloth Fact File
	Fair Trade Category Includes as variety of activities such as:- Leaflet	Fair Trade Leaflet Fair Trade – Postcard Fair Trade - Poster 1 Writing Templates
	Environment Category : A variety of resources including slideshow, writing templates and quizzes related to environmental change and protection.	

Need more support? Contact us:

Tel: +44(0)208 203 1781 | Email: support@2simple.com | Twitter: @2simplesoftware

National Curriculum statement	Purple Mash Link	Information
	2Connect 2Investigate	Utilise 2Connect to map ideas and form learning links relating to several countries/areas including data on land use, economic activity, trade links and natural resource distribution 2Connect Teacher Guide Use 2Investigate to collect and analyse data 2Investigate Resources

Geographical skills and fieldwork

National Curriculum statement	Purple Mash Link	Information
Geographical skills and fieldwork - use maps, atlases, globes and digital/computer mapping to locate countries and describe features studied	Label points of a compass	Label points of a compass
	Evidence Me	Use Evidence Me Primary to record evidence of the children's practical work and then tag the observations against the National Curriculum 2014. The ability to take multi-photos allows the entire process to be recorded on one page.
Geographical skills and fieldwork - use the eight points of a compass, four and six-figure grid references, symbols and key (including the use of Ordnance Survey maps) to build their knowledge of the United Kingdom and the wider world	Label points of a compass	Label points of a compass
	Evidence Me	Use Evidence Me Primary to record evidence of the children's practical work and then tag the observations against the National Curriculum 2014. The ability to take multi-photos allows the entire process to be recorded on one page.

Need more support? Contact us:

Tel: +44(0)208 203 1781 | Email: support@2simple.com | Twitter: [@2simplesoftware](#)

National Curriculum statement	Purple Mash Link	Information
Geographical skills and fieldwork - use fieldwork to observe, measure and record the human and physical features in the local area using a range of methods, including sketch maps, plans and graphs, and digital technologies	Local area study	A variety of resources to guide a study of the local area.
	Evidence Me	Use Evidence Me Primary to record evidence of the children's practical work and then tag the observations against the National Curriculum 2014. The ability to take multi-photos allows the entire process to be recorded on one page.

Need more support? Contact us:

Tel: +44(0)208 203 1781 | Email: support@2simple.com | Twitter: [@2simplesoftware](https://twitter.com/2simplesoftware)