



## **2015 The William Hogarth Primary School School Travel Plan**

1. [Introduction](#)
2. [Travel & Transport Issues](#)
3. [School Travel Statistics](#)
4. [Survey Results](#)
5. [Historical Mode of Travel](#)
6. [Working Group / Expansions](#)
7. [Initiatives](#)
8. [Sign off and Formal Approval](#)

# Introduction

## School Details

Name of school\* The William Hogarth Primary School

Name of STP Champion\* Carole Cooney-Quinn

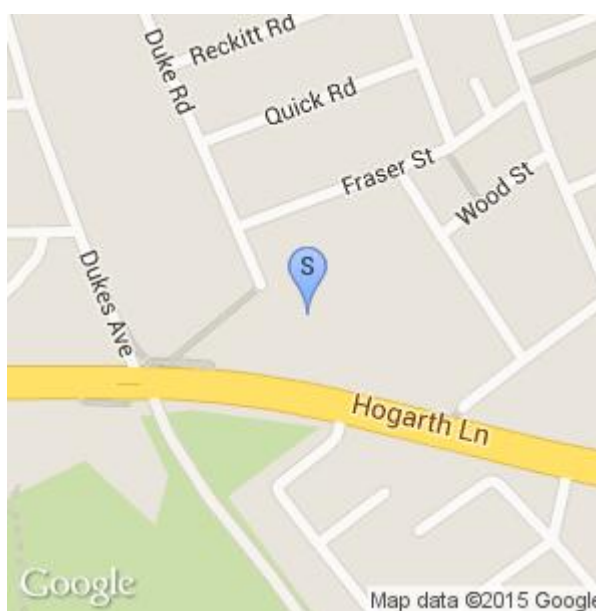
DfE Number\* 2082

Telephone Number\* 0208 994 4782

E-mail address\* [ccooneyquinn4.313@lgflmail.org](mailto:ccooneyquinn4.313@lgflmail.org)

Address\* Duke Road, Chiswick, W4 2JR

Location\*



Website\* <http://www.williamhogarthschool.co.uk/>

Type of School\* Primary

Location of the school: We are situated in the east end of Hounslow in a predominantly residential area at the southern end of Duke Road, in a cul de sac.

Pedestrian and school entrances: There is one vehicle access to the school and two pedestrian access gates, one off Duke Road and one off Fraser Street.

St Mary's RC Primary School, an adult education centre and cafe are adjacent to the school and are all accessed from this cul de sac.

Catchment area: The majority of pupils are from the local area, however some children travel from across the borough or from a joining boroughs and these pupils travel from further away.

## Pupil and Staff Information

Age Range of Pupils 3-11 years old

## Pupil and Staff Information

Number of Pupils, including Nursery	320
Full Time Staff	27
Part Time Staff	29
School Population	The William Hogarth School is a two form entry primary school located in Chiswick, Hounslow. As of April 2015 the school has 308 pupils on roll and is a diverse community of which 41% have English as an additional language and 24% are entitled to free school meals (76). Additional provision is offered for the 8% of the school community identified as gifted and talented (34) and the 8% children identified with a Statement of Educational Need/School Action Plus. Although predominantly serving the local community, pupils at the school travel from Hammersmith, Shepherds Bush, Ealing, Feltham and Hayes. The School also hosts an onsite Childrens Centre and Early Years provision.

## Facilities

	Description	Numbers
Car Park	Staff parking spaces	15
Cycle Parking	Covered Sheffield Stands	20
	Sheffield Stands	10
	Cycle Racks	4
	Cycle Pod / Mini Pod	2
	Other Cycle Spaces	0
Scooter Parking	Scooter Parking Spaces	14
Storage Lockers	Storage lockers for cycling paraphernalia	1
Shower Facilities	Showers available	1
Coach Parking	Facilities for coaches to park	0

## Transportation Links


Buses	There are numerous buses that serve Chiswick high road, see the map for detailed links.
-------	---

## Transportation Links

Rail	<p>The nearest public transport links are Turnham Green Underground station (0.9miles) which is served by the picadilly and district lines. Trains run every 5-8 minutes during peak times.</p> <p>Chiswick Railway station (0.8miles) which is served by south west trains, runs a regular service to london and Windsor.</p>
Roads	<p>We are a few minutes drive from Chiswick High road which leads to the A4 and M4.</p>

## Travel & Transport Issues

Current Travel / Transport Issues

Details of the Issue / Concern	Is this still an Issue?	Comments:
Cars at the end of Duke Road reversing, 3 point turning to drop off pupils		The school is working with the neighbouring school to monitor the situation with regard to the cul-de-sac use to reduce the number of cars that use tthis space to turn.

## School Travel Statistics

### 2014 Borough Summary

	School Data	Borough Average (Primary Schools)
Number of student on roll (Census)	329	-
Average distance travelled to school (miles)	1.49 mile(s)	0.97 mile(s)

### Distance Calculations

	Pupil Distances		
	The William Hogarth Primary School (Absolute)	The William Hogarth Primary School (Percentage)	Borough Percentages
Less than half a mile	105	32%	37%
Between half a mile and one mile	100	30%	32%
Between one mile and two miles	65	20%	21%
Between two miles and three miles	16	5%	5%
Between three miles and four miles	8	2%	2%
More than four miles	35	11%	2%

Distance	< 1/2 mile	1/2 mile - 1 mile	1 mile - 2 miles	2 miles - 3 miles	3 miles - 4 miles	4 miles+
2014	32 %	30 %	20 %	5 %	2 %	11 %
2013	30 %	33 %	19 %	6 %	2 %	10 %
2012	4 %	26 %	45 %	13 %	4 %	8 %
2011	56 %	21 %	11 %	3 %	3 %	6 %
2010	57 %	20 %	10 %	6 %	2 %	4 %
2009	66 %	22 %	5 %	6 %	1 %	0 %
2008	70 %	23 %	3 %	4 %	0 %	0 %

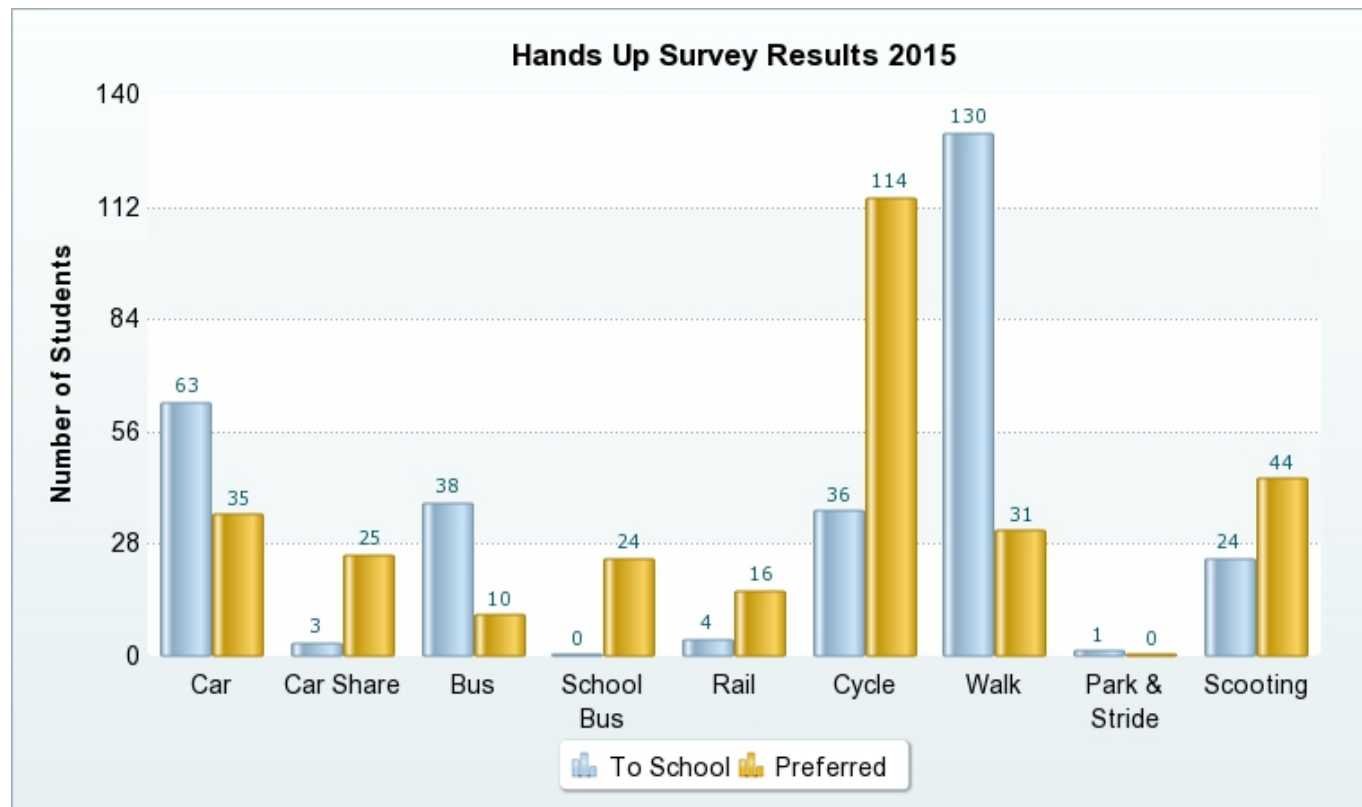
# Survey Results

## Pupil Survey Results

Responses: 299

Response Rate: 93%

Data Collection Date: Monday 27th April 2015



## Pupil Survey Comments

When travelling by bike, worry about cars. Traffic on the Chiswick roundabout, worry about being late for school. Dogs mess on Duke Rd. Restricted alleyways when scooting, fear of bumping into people. Roadworks mean walking a long way around. Fear of tripping on uneven pavements where tree roots are lifting the paving. Distance.

narrow pathway, traffic,

Alone - 5

narrow pavement, traffic on the bus

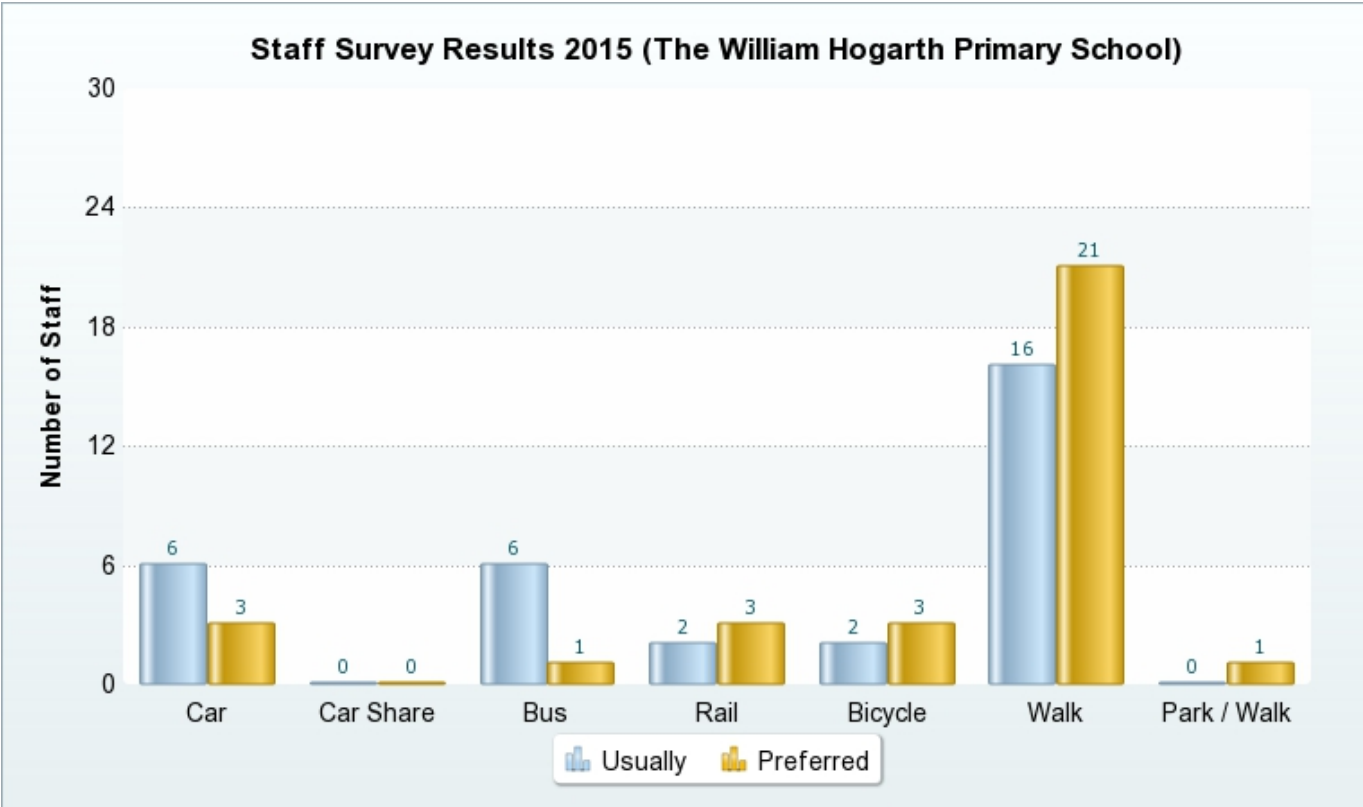
Too much traffic, dirty and uneven(crack) pavements, long way, bumpy roads

Too many roadworks  
Traffic stopping road crossing

Dog mess, subway closed, glass shards when cycling, uneven pavements

Staff Survey Results

Responses: 32  
Response Rate: 57%



Staff Survey Comments

It would help crossing the road to have a zebra or island or some other traffic calming on Dukes Avenue. This would also help to slow down the traffic on Duke's Avenue where there are a number of local schools nearby with a number of children of all ages crossing this road. The William Hogarth School, St Marys RC School, Chiswick Secondary School, Belmont School, Heathfield School, along with many Nursery / preschool settings children can be seen daily trying to cross the road .



# Historical Mode of Travel Data

		Car	Car Share	Bus	Dedicated School Bus	Rail	Cycle	Walk	Park / Stride	Scooting	Unknown
2015	Number	63	3	38	0	4	36	130	24	1	0
	%	21%	1%	13%	0%	1%	12%	43%	8%	0%	0%
2014	Number	59	7	39	0	6	42	127	30	0	0
	%	19%	2%	13%	0%	2%	14%	41%	10%	0%	0%
2013	Number	53	9	31	0	3	24	127	25	0	0
	%	19%	3%	11%	0%	1%	9%	47%	9%	0%	0%
2012	Number	33	9	37		4	22	130	39	0	0
	%	0%	0%	0%	0%	0%	0%	0%	0%	0%	0%
2011 (Census)	Number	32	1	34	0	2	9	175	0	0	0
	%	13%	0%	13%	0%	1%	4%	69%	0%	0%	0%
Borough Data	%	22%	1%	6%	0%	0%	2%	66%	0%	0%	1%
2010 (Census)	Number	42	1	25	0	2	6	148	0	0	0
	%	19%	0%	11%	0%	1%	3%	66%	0%	0%	0%
Borough Data	%	24%	1%	6%	0%	0%	2%	65%	0%	0%	3%
2009 (Census)	Number	31	1	19	0	1	7	110	0	0	0
	%	18%	1%	11%	0%	1%	4%	65%	0%	0%	0%
Borough Data	%	28%	1%	6%	0%	0%	1%	62%	0%	0%	0%
2008 (Census)	Number	29	0	7	0	1	6	91	0	0	17
	%	19%	0%	5%	0%	1%	4%	60%	0%	0%	11%
Borough Data	%	22%	1%	4%	0%	0%	1%	43%	0%	0%	29%
2007 (Census)	Number	41	1	9	0	1	8	97	0	0	0
	%	26%	1%	6%	0%	1%	5%	62%	0%	0%	0%
Borough Data	%	19%	1%	3%	0%	0%	1%	35%	0%	0%	42%







## Working Group & Expansions











There is no working group








### Expansions


	Current	After Expansion (If exact is unknown please enter estimated)
<b>Pupil Roll</b>	320	308 at the moment, Reception class bulge (3), Year 5 & 6 to become 2 form 2013 and 2014
<b>Staff Roll</b>	56	6 new staff
<b>Catchment Area</b> (Priority Admission Area)	The majority of pupils are from the local area, however some children travel from across the borough or from a joining boroughs and these pupils travel from further away.	Have a priority admission area, but anyone can apply
<b>Pedestrian and school entrances:</b>	<p>There is one vehicle access to the school and two pedestrian access gates, one off Duke Road and one off Fraser Street.</p> <p>St Mary's RC Primary School, an adult education centre and cafe are adjacent to the school and are all accessed from this cul de sac.</p>	Getting classrooms from adult education back. Only 2 entrances, will not be making more. Nursery entrance by the children's centre
<b>Car Parking:</b>	15	
<b>Cycle Parking:</b>	40	
<b>Other facilities:</b> (E.g. Buggy parking, parent waiting shelters etc)	We now have buggy parking in front of the Childrens Centre which can be used by any one in need visiting the school premises.	







## Travel Initiatives




Initiative	Details	Reporting	Evidence
Cycling			
C13 Bikers breakfast	Kirsty Hogg Emilie Charlesworth (Sustrans)	Scheduled for Health Schools Week provided by Sustrans	<a href="#">Healthy Schools BikeWeek 2013.docx</a>  <a href="#">bike breakfast poster.JPG</a> 
C14 Bike maintenance sessions	Kirsty Hgg Sustrans: Ali Jafarey/Emilie Charlesworth	Bike It DR Bike sessions 2 x per year. 19th October 2012 Ali Jafaray 23rd April 2013 Emilie Charlesworth	<a href="#">BIKE IT 0901_ParentReplySlip.doc</a>  <a href="#">BIKE IT 0901_ParentReplySlip_1.doc</a>  <a href="#">BIKEIT SeptemberLetterHomeToParents.doc</a>  <a href="#">BIKEIT SeptemberLetterHomeToParents_1.doc</a>  <a href="#">Dr Bike Chain Cross poster.pub</a>  <a href="#">Dr Bike Chain Cross poster_1.pub</a> 
C5 Cycle parking / cycle pod installed	Kirsty Hogg	Cycle pods and scooter pods installed April 2012	<a href="#">Nov_22_2012_132807.jpeg</a>  <a href="#">Opening of cycle and scooter pods.JPG</a>  <a href="#">cycle storage.JPG</a> 
C4 Cycle training for pupils (E.g. Bikeability)	Kirsty Hogg October	Bike It launched in 2012 Bikeability sessions on an annual basis through Hounslow and Cycle Experience.	<a href="#">Cycle Training Course Report The William Hogarth School 3rd 6th Dec 2 .docx</a>  <a href="#">Nov_22_2012_132318.jpeg</a> 
C4 Cycle training for pupils (E.g. Bikeability)	Kirsty Hogg Cycle Experience	Year 6 children completed Bikeability Level 1 and 2	<a href="#">Cycle Training Course Report The William Hogarth School 3rd 6th Dec 2 .docx</a> 
C12 Bike week	Kirsty Hogg	Bike Week to be included in 2013 Healthy Schools Week	
C18 Other Cycling Initiatives	Carole CQ April 2015	Cycling policy raises awareness about benefits of cycling	<a href="#">william_hogarth_cycling_policy_website.png</a> 
C10 Cycle competitions/ schools cycle challenge	Carole Cooney-Quinn April 2015	Children in school designed a poster for Hounslow Borough for the WOW week poster competition. Two children in Year 6 won the competition for the whole of the Borough of Hounslow	<a href="#">SAM_2522.JPG</a> 
Road safety			
R2 JRSOs / JTAs in place (KS1/KS2) YTAs in place (KS3)	Kirsty Hogg	We have 11 JRSOs who will run various activities and assemblies that relate to sustainable travel or road safety.	

Initiative	Details	Reporting	Evidence
R2 JRSOs / JTAs in place (KS1/KS2) YTAs in place (KS3)	Kirsty Hogg	JRSO scheme in place for Year 6. Each JRSo has allocated year group to inform of projects. Whole school JRSO assembly	<a href="#">JRSO Noticeboard.JPG</a>  <a href="#">Jrso assembly.pptx</a> 
R4 Other Road Safety Initiatives	Kirsty Hogg	Regular newsletter items to urge parents not to park outside school gates. JRSO Poster competition to be hung outside school gates	<a href="#">JRSO_Poster.jpg</a>  <a href="#">Traffic_Newsletter_18_25th_January_2013.pdf</a> 
R2 JRSOs / JTAs in place (KS1/KS2) YTAs in place (KS3)	Kirsty Hogg November 2013	I've organised to meet the JRSOs regularly, with regular activities alongside the major ones set by the road safety officer.	<a href="#">JRSO_Planner.docx</a> 
R2 JRSOs / JTAs in place (KS1/KS2) YTAs in place (KS3)	Carole CQ April 2015	JRSO's are in place this year and this is advertised on our website with what they are doing	<a href="#">william_hogarth_stars_and_JRSO.png</a> 
R4 Other Road Safety Initiatives	Carole Cooney-Quinn April 2015	Working facilitating JRSOs going into all classes on a monthly bases developing Road Safety Initiatives: undertaking role play, games, supporting activities from the Bike It Plus Champions Resource Pack. Photographs on the JRSO Notice Board	<a href="#">SAM_2525.JPG</a> 
Promotion			
PR6 Information on website	Kirsty Hogg	Travel Plan will be published on school website once approved. Section "safe and Sustainable"	
PR2 Notice Board	Kirsty Hogg	See attached, for JRSO and STP notice board	
PR1 Newsletter	Kirsty Hogg	Regular newsletter items regarding school travel	<a href="#">Newsletter 18 25th January 2013.pdf</a>  <a href="#">Newsletter 32 25th May 12.docx</a>  <a href="#">_2</a> 


Initiative	Details	Reporting	Evidence
PR8 Within the Prospectus	Kirsty Hogg July	New school prospectus and handbook makes reference to sustainability and the school travel plan	<a href="#">Travel_Plan_in_the_prospectus.docx</a>  <a href="#">Travel_Plan_on_school_website.docx</a> 
PR9 Letter from Head Teacher to Parents	Kirsty Hogg	Letter from Headteacher and Chair of Governors to parents via newsletter	<a href="#">Traffic_Newsletter_18_25th_January_2013.pdf</a> 
PR6 Information on website	Carole CQ April 2015	our cycling policy is displayed publically on our website which encourages students and parents to think about cycling.	<a href="#">william_hogarth_cycling_policy_website.png</a> 
PR15 Other promotion method	Carole CQ April 2015	We are proud to have our stars accrediatino and travel plan dispalyed on oru website for prospective parents to view	<a href="#">william_hogarth_stars_and_JRSO.png</a> 
PR4 Assembly	Carole CQ April 2015	see attached.	<a href="#">william_hogarth_JRSO_assembly.png</a> 
PR3 Competitions	Carole Cooney-Quinn April 2015	<p>Children in The William Hogarth School have taken part in a number of competitions. They have entered and won the Borough of Hounslow competition to design a chart for Walk to school wee4k. The winning design will be used by all borough schools to record there walk to week activities.</p> <p>The children have also entered a design a badge for this years WOW competition which is pending as all school winning entries have been sent to TfL.</p>	<a href="#">JRSO_Competition_winners_Jan_2015.jpg</a> 


Initiative	Details	Reporting	Evidence
PR10 Info sent to residents	CCooney-Quinn May 2015	Publication on the local community web site information about Walk to School Week in May 2015. Information sent to local residents / neighbours with regard to the school promoting traffic calming initiatives through Healthy Living Week and Walk to School Week.	<a href="#">William_Hogarth_Primary_received_Gold_Accreditation_Chiswick_w4.docx</a> 

Consultation			
S1 Minutes of meetings with governors, staff, management team and school council	CCooney-Quinn /Cathy Driscoll / Chair of Governors June 2015	The School Travel Plan was an item on the Governors Meeting Agenda / School Travel Safety / Road Safety (date of meeting 11 June 2015) with in the school environment / locality was highlighted	<a href="#">Extract_from_F.docx</a>  <a href="#">william_hogarth_agenda.doc</a> 
G3 Safe and active travel is part of the School Improvement Plan/ School Development Plan	Carole June 2015	See attached document which outlines the schools ethos and intentions for the STP and how the school will meet this in the future.	<a href="#">william_hogarth_SDP.docx</a> 
S1 Minutes of meetings with governors, staff, management team and school council	Kirsty Hogg November 2013	See attached for start of academic year JRSO planner, where the JRSOs have monthly activities.	<a href="#">JRSO_Planner.docx</a> 
G1 Residents and neighbours are aware of the schools plans to promote more safe and active travel	Carole CQ April 2015	informatino on website raises awareness of cyclnig and it is beneficial for pupils	<a href="#">william_hogarth_cycling_policy_website.png</a> 
S2 Involve pupils: evidence of pupils work relating to the plan (e.g. updating plan, run travel initiatives, survey analysis, posters, monitoring of WoW)	Carole CQ April 2015	Two pupils from our school won the borough-wide competetion to design a road safety poster	<a href="#">william_hogarth_JRSO_assembly.png</a> 





Initiative	Details	Reporting	Evidence
G2 The travel plan is an agenda item on at least one governor's/ senior management meeting a year	carole April 2015	This is a photograph of the winning entry to borough Wow poster competition	<a href="#">SAM_2522.JPG</a> 
G1 Residents and neighbours are aware of the schools plans to promote more safe and active travel	CCooney-Quinn May 2015	The School has developed relationships with the local community web site. Information about the schools plans to promote safe and active travel during Walk to School Week and Healthy Living Week have been published on the web site so residents and neighbours are aware of the schools plans to promote more safe and active travel through these two initiatives	<a href="#">William_Hogarth_Primary_received_Gold_Accreditation_Chiswick_w4.docx</a> 
S4 Conducted consultation with parents	CCooney-Quinn May 2015	The William Hogarth School is taking part in the Switch Initiative running in partnership with the London Borough of Hounslow and TfL. The school is collating / consulting with parents / carers of the children who will be starting school at The William Hogarth School in September 2015. Staff from the school will be attending the launch of the project and are liaising with new parents to support them in developing a personal travel plan.	<a href="#">SAM_2609.JPG</a> 









Initiative	Details	Reporting	Evidence
S4 Conducted consultation with parents	CCooney-Quinn May 2015	The William Hogarth School has conducted consultation with parents / carers of the school through the Parents / Carers Survey it has undertaken with them. This survey addressed factors that influence the decisions parents make in choosing how they travel to school with their children. Detailed results have been added to the parents survey on this web site.	











S3 The school has carried out in depth research/alternative consultation methods (e.g. walking/cycling audits with pupils, mapping exercises.)	C Cooney-Quinn May 2015	The School is working with the New Parents / Carers of The William Hogarth School to research how they plan to travel to school with their children when they start school in September. Using the Switch Initiative working with The London Borough of Hounslow and TfL they are researching and consulting new parents and carers on how they intend to travel to school. From the information that is received the idea will be to encourage these new parents / carers to use active modes of transport from the start and not get in to the habit of using their cars to drive their children to school.	<a href="#">SAM_2609.JPG</a> 
---	-------------------------------	---	--









Curriculum			
CU1 School takes part in competitions (E.g. WoW badge design.....)	Kirsty Hogg	We have taken part in the walk to school week calendar competition - see attached pictures.	<a href="#">IMG_1157.JPG</a> 











Initiative	Details	Reporting	Evidence
CU3 School teaches environmental benefits of active travel	Kirsty Hogg	In addition to the health benefits of Healthy travel demonstrated in Healthy week the school also took part in presentation from tropical Zoo, highlighting the dangers of global warming. The Riot Act attended school in June to provide KS2 with a morning of activities and discussion to highlight sustainable travel and reducing carbon emissions. The children took part in brainstorm activities to identify why they may choose sustainable transport and the benefits of this. Children also cover global warming and ecological issues within the classroom and the school is set to develop an eco-council in academic year 12-13 to focus on sustainability issues including travel to/from school	<a href="#">Tropical Zoo.jpg</a> 
CU1 School takes part in competitions	Kirsty Hogg April	The JRSOs have carried out a poster competition, see attached	<a href="#">Apr_18_2013_091647.jpeg</a> 
CU2 School teaches the health benefits of safe / active travel	Carole CQ April 2015	our cyclngi policy makes students aware of the healthy benefits of travellnig by bike	<a href="#">william_hogarth_cycling_policy_website.png</a> 
CU6 Other curriculum work	Caroel CQ April 2015	poster competetion	<a href="#">william_hogarth_JRSO_assembly.png</a> 

Initiative	Details	Reporting	Evidence
CU17 Cycle curriculum resources are used (KS2 or KS3)	Carole Cooney-Quinn April 2015	As the school coordinator all teachers receive monthly a copy of the Bike it Plus Champions Resource Pack. With activities specific to undertake with the children in their class.	<a href="#">Bike_It_Plus_Resource_Pack_Feb_15_Primary_Secondary_1_.txt</a> 
Partnerships			
P4 School working towards or has achieved healthy schools status	Kirsty Hogg	In addition to the health benefits of Healthy travel demonstrated in Healthy week the school also took part in presentation from tropical Zoo, highlighting the dangers of global warming. The Riot Act attended school in June to provide KS2 with a morning of activities and discussion to highlight sustainable travel and reducing carbon emissions. The children took part in brainstorm activities to identify why they may choose sustainable transport and the benefits of this. Children also cover global warming and ecological issues within the classroom and the school is set to develop an eco-council in academic year 12-13 to focus on sustainability issues including travel to/from school	<a href="#">Tropical Zoo.jpg</a> 
P3 School is working towards or has achieved Eco School status	Kirsty Hogg	Eco Committee formed and working toward Bronze award	<a href="#">Eco_Committee.docx</a>  <a href="#">Eco_Committee_Assembly.pptx</a> 
P5 School works with local charities/ NGOs to promote safe and sustainable travel	Kirsty Hogg July	School works with Sustrans and is a Bike It school 2012-15	<a href="#">BIKEIT_SeptemberLetterHomeToParents.doc</a>  <a href="#">Bike_Count_Sheets_March_2013.JPG</a>  <a href="#">Bike_It_on_school_website.docx</a>  <a href="#">Travel_Plan_on_school_website.docx</a> 

Initiative	Details	Reporting	Evidence
P2 Local councillors/ Mayor/ MPs	Kirsty Hogg	Objection to the traffic suggestions working with Governors/Head from neighbouring school. Letter sent to Councillors and responses received.	<a href="#">2013_01_24_WHS_traffic_letter_signed_.pdf</a> 
P3 School is working towards or has achieved Eco School status	Carole CQ April 2015	We have achieved silver eco school status. see attached.	<a href="#">william_hogarth_eco_school.png</a> 
P1 Police/ Safer Neighbourhood Team	Carole CQ April 2015	road safety team have come in to do a presentation	<a href="#">william_hogarth_JRSO_assembly.png</a> 
P7 Other Partnerships	Carole Cooney-Quinn April 2015	The William Hogarth School has worked with the neighbouring school / neighbours to promote safer driving around the cul-de-sac / local roads in relation to decreasing the use of road traffic	
Walking			
W3 Walk to school week	Kirsty Hogg Hayley Lennon JRSOs	Children participate in a Health Schools Week ( May 2012 and 2013). Children are encouraged to walk to school through the ongoing WOW programme	<a href="#">Childrens tracking sheets for travel in Healthy Week 2012.JPG</a>  <a href="#">WALK TO SCHOOL WEEK ORDER FORM 2013.doc</a>  <a href="#">Walk to school posters Feb 13.JPG</a> 
W4 Walk to school month	JRSOs	JRSOs promote walk to school monthly monitoring. One JRSO is nominated to lead on this .	<a href="#">Walk to school posters Feb 13.JPG</a> 
W10 Pedestrian skills training	Kirsty Hogg	Hayley Lennon carries out pedestrian training across the whole school annually	<a href="#">Road Safety Talks on 30th Jan with Hayley Lennon.docx</a> 
W1 WoW, Walk on Wednesday, Step Up or Free Your Feet	Kirsty Hogg	JRSOs distribute, collate information and award prizes for children who have walked to school	<a href="#">WALK_TO_SCHOOL_WEEK_ORDER_FORM_2013.doc</a>  <a href="#">Walk_to_school_posters_Feb_13.JPG</a> 

Initiative	Details	Reporting	Evidence
W10 Pedestrian skills training	Hayley Lennon Kirsty Hogg	Pedestrian/Road Safety training completed across school by Hayley Lennon, Road Safety Team, Hounslow Borough Council	<a href="#">Road Safety Talks on 30th Jan with Hayley Lennon.docx</a> 
W12 Travel skills training	Carole CQ April 2015	see attached	<a href="#">william_hogarth_JRSO_assembly.png</a> 
W8 Walking trips	Carole Cooney-Quinn April 2015	A number of trips and educational visits have been undertaken by different classes through the year. These photograph are of Year One classes visiting Historic landmarks in London. Walking to Big Ben, Houses of Parliament, Westminster.	<a href="#">SAM_1251.JPG</a>  <a href="#">SAM_1288.JPG</a> 
Public transportation			
PT1 Public transport used for school trips	SLT	Children use local buses and tube for the majority of trips. Whole school trip to Lyric theatre in Hammersmith using tube (300 children/staff).	<a href="#">Lyric_Trip_Tube_tickets.JPG</a> 
PT9 TfL Safety & Citizenship invited to talk to pupils about responsible use of public transport	Teachers	TfL Visit school to promote responsible travel to Year 6 students annually	<a href="#">TFL_Visit_Newsletter_25_22nd_March_2013.pdf</a> 
PT2 School promotes public transport	Kirsty Hogg	We use public bus maps and cycle maps outside in the reception area and use public transport on the majority of our school trips	<a href="#">Lyric Trip Tube tickets.JPG</a> 
PT4 School invites experts/organisations to talk about personal safety	Carole CQ April 2015	Road safety team from LB Hounslow has come in to talk about road safety issues when travelling to school	<a href="#">william_hogarth_JRSO_assembly.png</a> 

Initiative	Details	Reporting	Evidence
PT8 Public transportation used for school trips	Carole Cooney-Quinn April 2015	Year One Classes visited London as part of their curriculum learning. They travelled using both bus and underground public transport.	<a href="#">SAM_1244.JPG</a>  <a href="#">SAM_1245.JPG</a> 
PT5 School promotes responsible behaviour on public transport	Carole Cooney-Quinn / Hayley Lennon London Borough of Hounslow April 2015	Hayley Lennon has undertaken an assembly with Year 6 to promote responsible behaviour on public transport. Highlighting the importance of responsible behaviour for Year 6 in relation to the transition from Primary to Secondary School in September 2015	<a href="#">JRSO_Competition_winners_Jan_2015.jpg</a> 
Smarter driving			
SD4 Removal of car parking spaces	Kirsty Hogg	One car parking space removed from staff car park Petition/Complaint re parking expansion on Duke Road	<a href="#">Petition Travel Team Report to Chiswick Forum.pdf</a> 
SD5 Speed reduction has been lobbied for	Kirsty Hogg April	We have taken part in the local Chiswick W4 Forum to have measures put in directly outside school to stop parents parking and using it as a turning circle. The parking measures that were proposed are not ideal and we've lobbied against them - see attached E-mail and letter.	<a href="#">2013_01_24_WHS_traffic_letter_signed_.pdf</a>  <a href="#">E_mail_to_objection.pdf</a> 
SD6 Highway code is promoted to students, staff and parents	Carole CQ April 2015	LB Hounslow road safety team came into the school to hold an assembly about safe walking and cycling to school and raising awareness of highway code.	<a href="#">william_hogarth_JRSO_assembly.png</a> 

Initiative	Details	Reporting	Evidence
SD9 School keep clear/ zig zag enforcement	Carole Cooney-Quinn April 2015	The school has worked with children, parents, neighbours to promote and enforce keeping clear / zig zag enforcement through parent discussions, highlighting enforcement through school weekly newsletter and banner work	<a href="#">SAM_2527.JPG</a> 

# Sign off and Formal Approval

Title	Name (for pupils a name is not required,e.g. school council)
STP Champion	Carole Cooney-Quinn
Head teacher	Ms C Driscoll
Govenor (if applicable)	
Pupils	
LA Borough officer	Aisha Butt Maninder Soor