

# Year One

## Knowledge Organiser

### Geography



### Continents and Oceans



By the end of year 1 you will need to be able to:

- ⇒ Name the world's 7 continents.
- ⇒ Name the 4 countries of the UK, including capital cities.
- ⇒ Name the UK's surrounding seas.
- ⇒ Name key human features in relation to the local area.
- ⇒ Name key physical features in relation to the local area.
- ⇒ Know and begin to use simple compass directions (N, E, S, W)
- ⇒ Know that there are hot and cold areas (Equator, North and South Pole)
- ⇒ Begin to make comparisons between the UK and a non-European country.
- ⇒ Begin to look at maps and atlases to locate different countries in the UK.
- ⇒ Use fieldwork to observe, measure and record human and physical features.

### UK countries and capital cities with surrounding seas

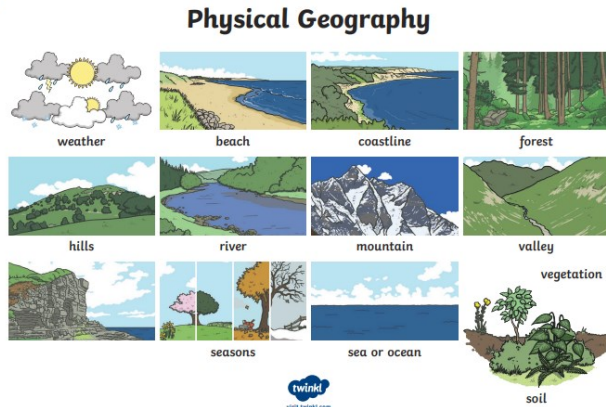


# What should I already know?

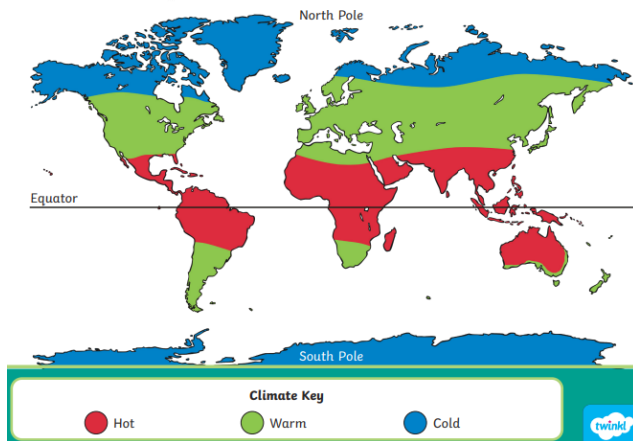

- ⇒ My school is in Crewe, Wistaston which is a part of Cheshire.
- ⇒ The country I live in is called England which is part of the United Kingdom.
- ⇒ London is the capital city of England.

## Things I need

## to know:



## Human Geography



# KS1 Key Vocabulary

Word	Definition
City	A large town that usually has a cathedral.
Country	A large area of land where people live under the same government
Ocean	A large area of sea
Continent	One of the Earth's seven main areas of land
United Kingdom	England, Scotland, Wales and Northern Ireland
Coast	The land next to the ocean
Capital city	The main city in a country, usually where the government is located
Physical feature	Things that you can see all around you, for example seas, mountains, rivers
Human feature	Things that you can see all around you, for example, houses, roads, bridges
Equator	An imaginary line around the centre of the Earth
North Pole	The northernmost point on Earth
South Pole	The southernmost point on Earth
Compass	A tool which points out directions, such as North, South, East and West
Fieldwork	When you go outside and find things out about a place