

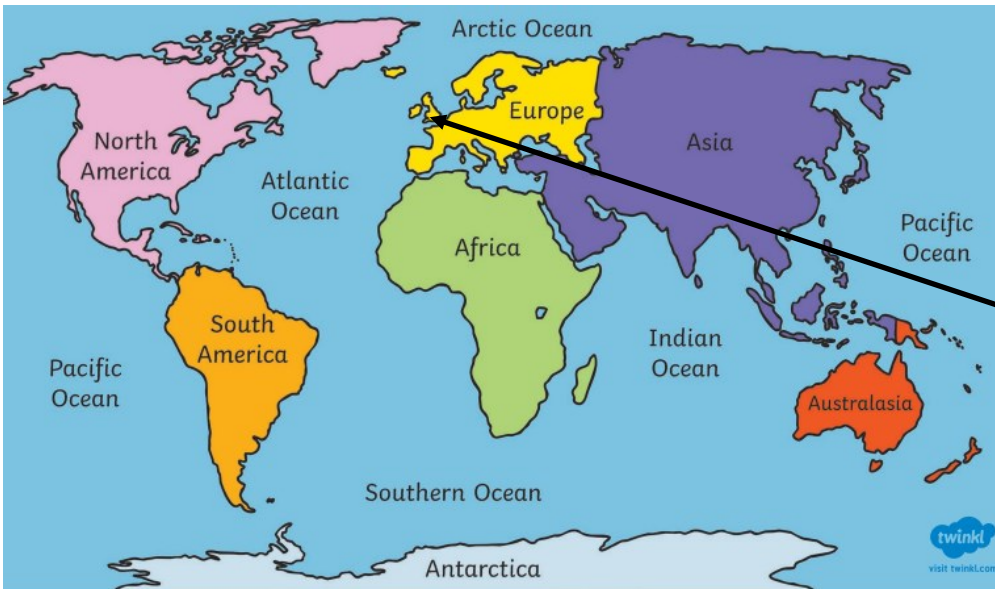
# Year Two

## Knowledge Organiser

### Geography



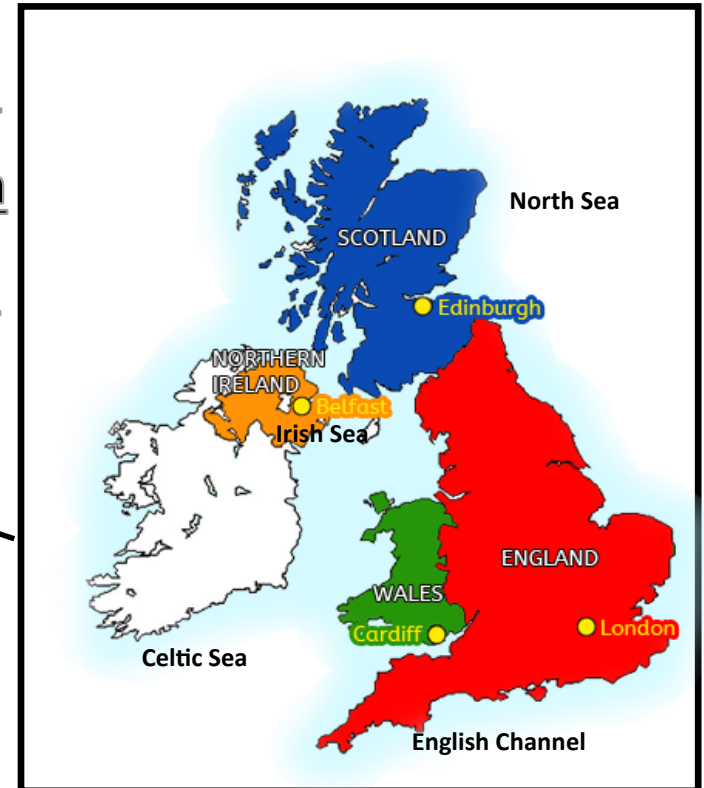
### Continents and Oceans



By the end of year 2 you will need to be able to:

- ⇒ Name the world's 7 continents and 5 oceans.
- ⇒ Name and locate the 4 countries of the UK, including capital cities and its surrounding seas.
- ⇒ Begin to locate some of the main countries of Europe.
- ⇒ Name key human features in relation to the UK.
- ⇒ Name key physical features in relation to the UK.
- ⇒ Know and use simple compass directions (N, E, S, W)
- ⇒ Know that there are hot and cold areas (Equator, North and South Pole) and be able to locate these on a map.
- ⇒ Begin to make comparisons between the UK and a non-European country.
- ⇒ Look at maps and atlases to locate different areas in the UK and around the world.
- ⇒ Use local area fieldwork to observe, measure and record human and physical features

### UK countries and capital cities with surrounding seas



## What should I already know?

- ⇒ The names of the 7 continents.
- ⇒ The 4 countries that make up the UK and their capital cities.
- ⇒ Be able to name some human and physical features relating to my local area.
- ⇒ The compass directions North, East, South and West.
- ⇒ There are hot and cold areas on the Earth (North and South poles and Equator)

## Things I need to know:

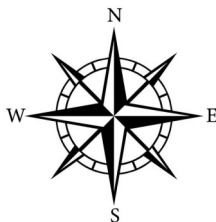
- The United Kingdom is made up of four countries and surrounded by four seas

Country	Flag	Capital city	Seas
England		London	The North Sea The Irish Sea The Celtic Sea The English Channel
Wales		Cardiff	
Scotland		Edinburgh	
Northern Ireland		Belfast	

- The world is made up of seven continents and 5 oceans.

Continents	Oceans
Europe	Arctic Ocean
Africa	Atlantic Ocean
Asia	Pacific Ocean
Australasia	Indian Ocean
North America	Southern Ocean
South America	
Antarctica	

- The four main points of the compass are North, East, South and West.



## KS1 Key Vocabulary

Word	Definition
City	A large town that usually has a cathedral.
Country	A large area of land where people live under the
Ocean	A large area of sea
Continent	One of the Earth's seven main areas of land
United Kingdom	England, Scotland, Wales and Northern Ireland
Coast	The land next to the ocean
Capital city	The main city in a country, usually where the government is located
Physical feature	Things that you can see all around you, for example
Human feature	Things that you can see all around you, for example,
Equator	An imaginary line around the centre of the Earth
North Pole	The northernmost point on Earth
South Pole	The southernmost point on Earth
Compass	A tool which points out directions, such as North,
Fieldwork	When you go outside and find things out about a

# Things I need to know:

## Map of Europe

