




Yarm Primary School

Year 4

Enquiry question: Europe: similar yet different?

Key vocabulary		Sticky Knowledge
continent	Large land mass. There are seven continents in the world.	<ul style="list-style-type: none"> • Europe is the second smallest continent in size but the third largest in population (estimated to be approximately 748 million people). • The European continent is located completely in the northern hemisphere. • Europe is bordered by 3 large bodies of water: Arctic Ocean in the North, the Atlantic Ocean in the West and the Mediterranean Sea in the South. • Some countries are landlocked countries meaning they share their borders with other countries and have no direct access to the ocean. • There are several mountain ranges in Europe including the Caucasus mountain range and the Alps.
Human features	Man made features	
Physical features	Natural features	
Topographical features	Description of the surface features of a region such as hills, mountains, coast, rivers	
hemisphere	Half of the earth e.g Northern hemisphere and Southern Hemisphere	
climate	The long term prevalent weather conditions of an area.	<p style="text-align: center;">Popular landmarks</p> <p>What can you find out about a landmark of your choice in Europe? It could be one that you have visited or simply one that you are interested to learn more about. Present your facts, pictures and information in a creative way and bring them back to school. We can't wait to display them!</p> <div style="display: flex; justify-content: space-around; align-items: flex-end;">    </div>
compass	Magnetic instrument for finding direction. (North, North East, East, South East, South, South West, West, North West)	
Landmark	A prominent or well known object in an area.	
Time zone	There are 24 times zones in the world, each an hour apart. Determined by lines of longitude and distance from the prime meridian.	